

**HISTORIC ACROPOLIS RALLY 2023**  
**03-05 November 2023**

**Friday November 3rd 2023**  
**Sections 1,2**

**Παρασκευή 03 Νοεμβρίου 2023**  
**Τμήματα Διαδρομής 1,2**

**ROAD BOOK**  
**ΒΙΒΛΙΟ ΔΙΑΔΡΟΜΗΣ**

**ΠΙΣΩ ΣΕΛΙΔΑ ΚΕΝΗ**



# **HISTORIC ACROPOLIS RALLY 2023**

## **03-05 November 2023**

August 2023

### **APPENDIX TO THE REGULATIONS**

#### **ΠΑΡΑΡΤΗΜΑ ΚΑΝΟΝΙΣΜΟΥ**

---

**Itinerary, distances in kilometers and 1st car's time table.**

**Δρομολόγιο, χιλιομετρικές αποστάσεις και ωράριο 1ου αυτοκινήτου.**

---

**T.C. = Time Control - Σταθμός Ελέγχου Χρόνου**

**S.S. = Special Stage - Ειδική Διαδρομή**

**Distance km - Απόσταση σε χιλιόμετρα**

**Leg - Σκέλος (Ημέρα)**

**Average Speed - Μέση Ωριαία Ταχύτητα**

**Target Time - Ιδανικός Χρόνος**

**Partial km - Μερικά Χιλιόμετρα**

**Total km - Ολικά Χιλιόμετρα**

**Direction - Κατεύθυνση**

**Information - Πληροφορίες**

**1st Car's Time Table - Ωράριο 1ου Αυτοκινήτου**

**T = Tarmac - Άσφαλτος**

**G = Gravel - Χώμα**

**C = Cement - Τσιμέντο**

---

**03.11.2023**

**ACROPOLIS Ceremonial Start - Service B IN**

**T.C.0 - T.C.4A 275.88km, 4SS 44.09km**

# **HISTORIC ACROPOLIS RALLY 2023**

## **03-05 November 2023**

**A thicker line between DIRECTION and INFORMATION indicates GRAVEL Road.**

**Η φαρδιά γραμμή μεταξύ ΚΑΤΕΥΘΥΝΣΗΣ και ΠΛΗΡΟΦΟΡΙΩΝ δείχνει ότι ο δρόμος είναι ΧΩΜΑ.**

**Petrol Stations shown, can be used for refuelling.**

**Τα εμφανιζόμενα πρατήρια υγρών καυσίμων, μπορούν να χρησιμοποιηθούν για ανεφοδιασμό.**

# HISTORIC ACROPOLIS RALLY 2023

## 03-05 November 2023

### Symbols used in the road book Σύμβολα που χρησιμοποιούνται στο βιβλίο διαδρομής



Σταθμός Ελέγχου Χρόνου  
Time Control



Εκκίνηση Ειδικής Διαδρομής  
Start Special Stage



Τέλος Ειδικής Διαδρομής  
End Special Stage



Στοπ Ειδικής Διαδρομής  
Stop Special Stage



Ανεφοδιασμός Αρχή  
Refuelling Start

Αρχή



Ανεφοδιασμός Τέλος  
Refuelling End

Τέλος



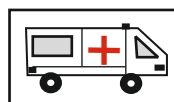
Φύλακας  
Marshal




Ενδιάμεσος  
Radio Point




Ζώνη Τεχνικής Βοήθειας  
Service Zone



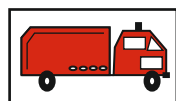
Ασθενοφόρο  
Ambulance



Αυτ/το άμεσου επεμβάσεως  
Direct response vehicle



Γερανός  
Breakdown vehicle



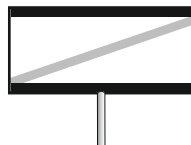
Πυροσβεστικό  
Fire-fighting vehicle




Προσοχή - Κίνδυνος  
Caution - Attention



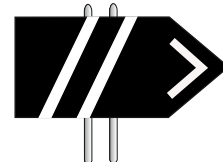
Πινακίδα εισόδου πόλεως  
Town entrance sign



Πινακίδα εξόδου πόλεως  
Town exit sign




Πινακίδα με κατεύθυνση  
που ακολουθούμε  
Sign to follow



Πινακίδα εκτός διαδρομής  
Sign not to follow





Εκκλησία  
Church



Σήραγγα  
Tunnel



Ανηφόρα  
Uphill



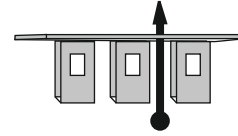
Κατηφόρα  
Downhill



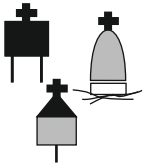
Σπίτι  
House



Δέντρα  
Trees



Διέλευση από διόδια  
Toll post passing



Εικονοστάσι  
Small shrine



Επιτρέπεται το σέρβις  
Service is allowed



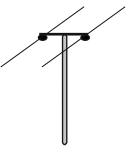
Φωτεινοί σηματοδότες  
Traffic lights



Απαγορεύεται το Σέρβις  
No Service



Διασταυρούμενα αυτοκίνητα  
Crossing Cars



Κολώνα ΔΕΗ-ΟΤΕ  
Power/Telephone line



Μπαριέρα  
Crash Barrier



Γραμμή τραίνου  
Railway lines



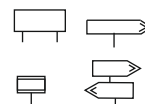
Σημείο μέτρησης  
Measuring point



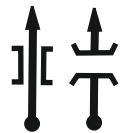
Φράχτης  
Fence



Φυσικό αέριο  
Natural gas pipeline



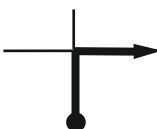
Θέση πινακίδας  
Road sign location



Γέφυρα  
Bridge



Νοσοκομείο / Κέντρο Υγείας  
Hospital / Medical Center



Υποχρεωτική πορεία  
Direction to Follow

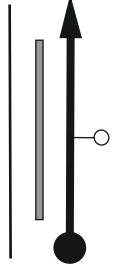
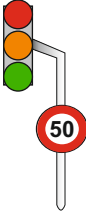
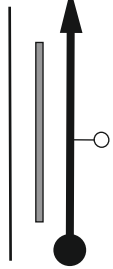
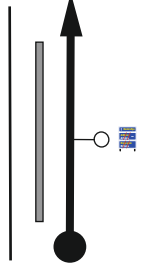



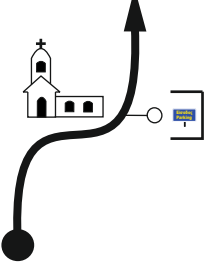



Στροφή σε χωματόδρομο  
Turn into gravel road

## TRIPMASTER CALIBRATION / ΡΥΘΜΙΣΗ ΟΔΟΜΕΤΡΟΥ

Exiting OMAE OAKA, turn left at the first traffic light on Spyros Louis str towards Chalandri

Στην έξοδο της OMAE αριστερά στο πρώτο φανάρι επί της οδού Σπύρου Λούη προς το Χαλάνδρι

Total km Ολικά χλμ	Partial km Μερικά χλμ	Direction - Κατεύθυνση	Information - Πληροφορίες	km to run
0.00	0.00	<p style="text-align: center;">1</p> 	 <p style="text-align: center;">0 km/χλμ</p>	3.00
1.00	1.00	<p style="text-align: center;">2</p> 	<p style="text-align: center;">1 km/χλμ</p>	2.00
1.47	0.47	<p style="text-align: center;">3</p> 		1.53
2.00	0.53	<p style="text-align: center;">4</p> 	<p style="text-align: center;">2 km/χλμ</p> 	1.00
3.00	1.00	<p style="text-align: center;">5</p> 	<p style="text-align: center;">3 km/χλμ</p> 	0.00

## EMERGENCY SERVICES

If you need to contact the Rally Office for an emergency, please dial:

Name : Kepetzis Giannis

tel : +30 6984727777

In case of an accident please dial:

166 Ambulance

100 Police

199 Fire

**EMERGENCY NUMBER : +30 6984727777**

### HOSPITALS ON THE RALLY ROUTE

Service Parc Itea	Itea Health Center	+30 22653 51000
	Amfissa General Hospital	+30 22650 22222
SS1 Skourta	Thriasio General Hospital	+30 213 202 8000
	Thiva General Hospital	+30 22623 50100
SS2 Thiva 1	Thiva General Hospital	+30 22623 50100
SS3 Elikonas	Levadeia General Hospital	+30 22610 84100
SS4 Voxites 1	Amfissa General Hospital	+30 22650 22222

### ΥΠΗΡΕΣΙΕΣ ΑΜΕΣΗΣ ΕΠΕΜΒΑΣΗΣ

Εάν σε περίπτωση ανάγκης χρειάζεται να επικοινωνήσετε με τη γραμματεία παρακαλούμε καλέστε:

Όνομα : Αθανασίου Τάσος

τηλ. : 6932312712

Σε περίπτωση ατυχήματος παρακαλώ καλέστε:

166 Ασθενοφόρο

100 Αστυνομία

199 Πυροσ. Υπηρεσία

**ΤΗΛΕΦΩΝΟ ΕΚΤΑΚΤΟΥ ΑΝΑΓΚΗΣ : 6932312712**

### ΝΟΣΟΚΟΜΕΙΑ ΣΤΗΝ ΠΟΡΕΙΑ ΤΟΥ ΑΓΩΝΑ

Ιτέα Σέρβις Παρκ	Κέντρο Υγείας Ιτέας	22653 51000
	Γενικό Νοσοκομείο Άμφισσας	22650 22222
Ε.Δ. 1 Σκούρτα	Θριάσειο Γενικό Νοσοκομείο	213 202 8000
	Γενικό Νοσοκομείο Θήβας	22623 50100
Ε.Δ. 2 Θήβα 1	Γενικό Νοσοκομείο Θήβας	22623 50100
Ε.Δ. 3 Ελικώνας	Γενικό Νοσοκομείο Λιβαδειάς	22610 84100
Ε.Δ. Βωξίτες 1	Γενικό Νοσοκομείο Άμφισσας	22650 22222

## **ACCIDENT & SAFETY PROCEDURE**

1. When a red “SOS” is displayed it is MANDATORY to stop and assist the crew requiring help. You are responsible to help the injured and make sure that safety services are mobilised as quickly as possible.
  2. The first crew to arrive at the scene of an accident must stop and inform the next car of all the details.
  3. The next car must take the following information to the NEXT radio post which may be the finish control:
    - Competition number of the crew involved.
    - If and how many crew members or spectators are injured.
    - If any crew member or spectator are trapped in or outside the car.
    - Location of the accident, i.e. the closest road book junction or kilometre post.
    - Any other vital information, i.e. fire, water.
  4. The following cars must stop if the red “SOS” is displayed.
  5. All competitors stopped in a stage must place their red triangle at least 50m before where the car is stopped even if the car is clear of the road.
  6. The event emergency telephone number is: +30 6984727777
  7. If you retire you must inform the organisers telephone number: +30 6984727777
- 

## **ΔΙΑΔΙΚΑΣΙΑ ΑΤΥΧΗΜΑΤΟΣ ΚΑΙ ΑΣΦΑΛΕΙΑΣ**

1. Όταν επιδειχθεί το κόκκινο “SOS” είναι ΥΠΟΧΡΕΩΤΙΚΟ να σταματήσετε και να βοηθήσετε το πλήρωμα που χρειάζεται βοήθεια. Είστε υπεύθυνοι να βοηθήσετε τον/τους τραυματία/ες και να βεβαιωθείτε ότι τα οχήματα ασφαλείας θα ενεργοποιηθούν το δυνατόν συντομότερα.
2. Το πρώτο πλήρωμα που θα φτάσει στην σκηνή του ατυχήματος πρέπει να σταματήσει και να ενημερώσει τα επόμενα αυτοκίνητα για όλες τις λεπτομέρειες.
3. Το επόμενο αυτό αυτοκίνητο πρέπει να δώσει τις παρακάτω πληροφορίες στον αμέσως επόμενο ενδιάμεσο που μπορεί να είναι και ο τερματισμός:
  - Αριθμό συμμετοχής του πληρώματος που ενεπλάκει στο ατύχημα.
  - Εάν και πόσα μέλη του πληρώματος ή θεατές έχουν τραυματιστεί.
  - Εάν μέλος του πληρώματος ή θεατής έχει εγκλωβιστεί μέσα ή κάτω από το αυτοκίνητο.
  - Τόπο του ατυχήματος, δηλ. την κοντινότερη τουλίπα του road book ή χιλιόμετρο.
  - Οποιαδήποτε άλλη πληροφορία ζωτικής σημασίας, π.χ. φωτιά, νερό κλπ.
4. Τα επόμενα αυτοκίνητα πρέπει να σταματήσουν εάν έχει επιδειχθεί το κόκκινο “SOS”.
5. Όλοι οι αγωνιζόμενοι που θα σταματήσουν σε μιά ειδική πρέπει να τοποθετήσουν το κόκκινο τρίγωνό τους τουλάχιστον 50μ. πριν από το αυτοκίνητο, ακόμη και αν αυτό είναι εκτός του δρόμου.
6. Το τηλέφωνο άμεσης ανάγκης της οργάνωσης είναι: 6932312712
7. Εάν εγκαταλείψετε πρέπει να ειδοποιήσετε την οργάνωση στο τηλ. : 6932312712







# HISTORIC ACROPOLIS RALLY 2023

## 03-05 November 2023

### LEG 1

Friday November 3rd 2023						sunrise 06:52 sunset 17:24	
TC SS	Location	SS dist	Liaison dist	Total dist	Target time	1st car due	
0	ACROPOLIS Ceremonial Start					11:00	
1			53.82	53.82	1h15'	12:15	
SS 1	Skourta	13.02				12:18	
2			32.78	45.80	60'	13:18	
SS 2	Thiva 1	14.53				13:21	
RZ 1	Remote refuel Aliartos - AVIN Refuel venue after SS2 finish Distance to next refuel	8.06	24.61 82.54	90.60			
3			51.05	65.58	1h20'	14:41	
SS 3	Elikonas	8.06				14:44	
	3A Regroup IN		70.57	78.63	1h30'	16:14	
	3B Regroup OUT - Service A IN				20'	16:34	
	Service A (Itea)	35.61	208.22	243.83	30'		
	3C Service A OUT - Parc Ferme IN					17:04	
	3D Parc Ferme OUT				1h56'	19:00	
RZ 2	Remote refuel Itea Refuel venue after Parc Ferme OUT Distance to next refuel	8.48	0.06 23.57	32.05			
4			19.70	19.70	25'	19:25	
SS 4	Bauxites 1	8.48				19:28	
	4A Service B IN		3.87	12.35	20'	19:48	
	Service B (Itea)	8.48	23.57	32.05	45'		
	4B Service B OUT - Parc Ferme IN					20:33	
	SECTIONS 1,2	44.09	231.79	275.88			

SECTION 1

SECTION 2

**Early arrival permitted - OVERNIGHT REGROUP**

# ΙΣΤΟΡΙΚΟ ΡΑΛΛΥ ΑΚΡΟΠΟΛΙΣ 2023

## 03-05 Νοεμβρίου 2023

### ΣΚΕΛΟΣ 1

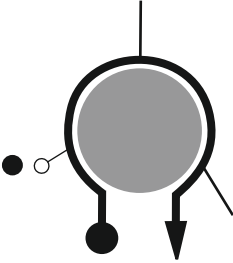
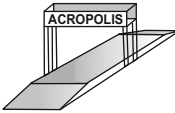
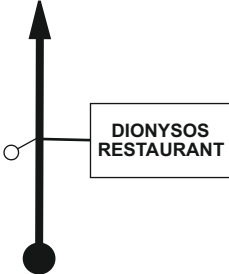



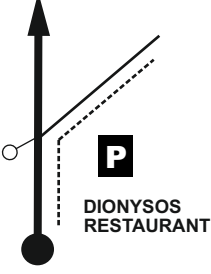



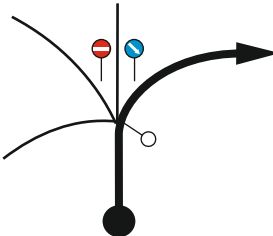



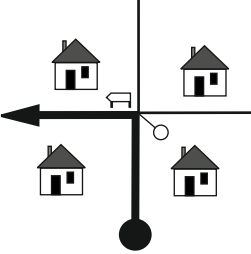




Παρασκευή 03 Νοεμβρίου 2023						ανατολή 06:52	δύση 17:24
ΣΕΧ Ε.Δ.	Τοποθεσία	Χλμ Ε.Δ.	Μερικά χλμ	Ολικά χλμ	Ιδανικός χρόνος	Ωράριο 1ου αυτ/του	
0	ΑΚΡΟΠΟΛΙΣ Πανηγυρική εκκίνηση					11:00	
1			53.82	53.82	1h15'	12:15	
<b>Ε.Δ.1</b>	<b>Σκούρα</b>	13.02				<b>12:18</b>	
2			32.78	45.80	60'	13:18	
<b>Ε.Δ.2</b>	<b>Θήβα 1</b>	14.53				<b>13:21</b>	
<b>ΖΑ 1</b>	<b>Ανεφοδιασμός Αλιάρτος - AVIN</b>						
	Χώρος ανεφοδιασμού μετά το τέλος Ε.Δ.2		24.61				
	Απόσταση μέχρι επόμενο ανεφοδιασμό	8.06	82.54	90.60			
3			51.05	65.58	1h20'	14:41	
<b>Ε.Δ.3</b>	<b>Ελικώνας</b>	8.06				<b>14:44</b>	
	3Α Ανασυγκρότηση είσοδος		70.57	78.63	1h30'	16:14	
	3Β Ανασυγκρότηση έξοδος - Σέρβις Α είσοδος				20'	16:34	
	Σέρβις Α (Ιτέα)	35.61	208.22	243.83	30'		
	3Γ Σέρβις Α έξοδος - Παρκ φερμέ είσοδος					17:04	
	3Δ Παρκ φερμέ έξοδος				1h56'	19:00	
<b>ΖΑ 2</b>	<b>Ανεφοδιασμός Ιτέα</b>						
	Χώρος ανεφοδιασμού μετά την έξοδο του ΠΦ		0.06				
	Απόσταση μέχρι επόμενο ανεφοδιασμό	8.48	23.57	32.05			
4			19.70	19.70	25'	19:25	
<b>Ε.Δ.4</b>	<b>Βωξίτες 1</b>	8.48				<b>19:28</b>	
	4Α Σέρβις Β είσοδος		3.87	12.35	20'	19:48	
	Σέρβις Β (Ιτέα)	8.48	23.57	32.05	45'		
	4Β Σέρβις Β έξοδος - Παρκ φερμέ είσοδος					20:33	
	<b>ΤΜΗΜΑΤΑ 1,2</b>	44.09	231.79	275.88			

ΤΜΗΜΑ 1

ΤΜΗΜΑ 2

Επιτρέπεται η προάφιξη στον ΣΕΧ 4Β - ΔΙΑΝΥΚΤΕΡΕΥΣΗ

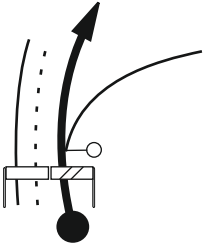

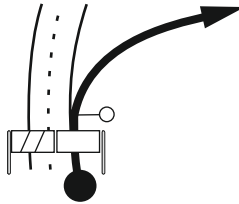

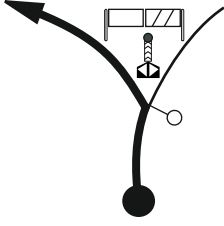

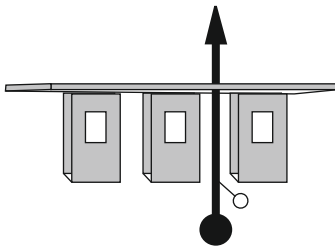
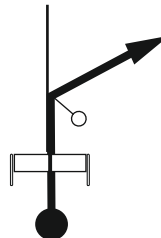

<b>TC 0</b>	<b>ACROPOLIS - Ceremonial Start</b>	<b>DISTANCE</b> 53.82 km	<b>LEG 1</b>	<b>PAGE</b> 11
<b>TC 1</b>	<b>Skourta</b>		<b>R. SECTION 1</b>	
		<b>AVERAGE SPEED</b> 43.05 km/h	<b>TARGET TIME</b>	<b>1h15'</b>

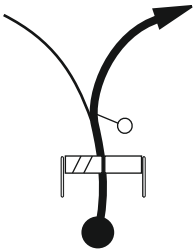

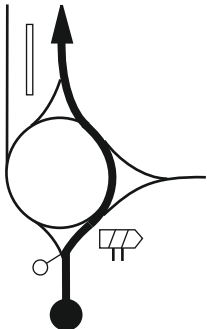

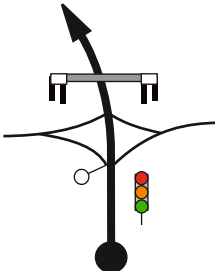

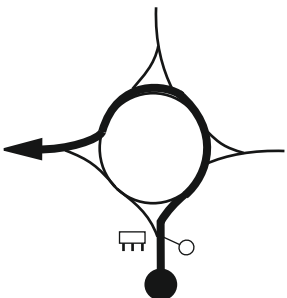

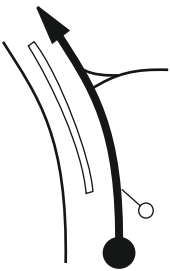

Total km	Partial km	DIRECTION	INFORMATION	km to run
0.00	0.00	 <p>1</p>	<p>N 37 97 020 alt 130m E 23 72 245</p>  <p>T.C. 0 ACROPOLIS - Ceremonial Start</p>	53.82
0.12	0.12	 <p>2</p>	  	53.70
0.20	0.08	 <p>3</p>	  	53.62
0.28	0.08	 <p>4</p>	  	53.54
0.41	0.13	 <p>5</p>	   	53.41

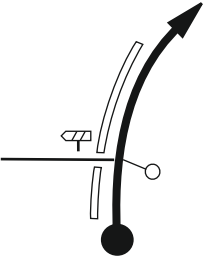

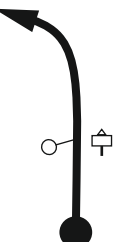

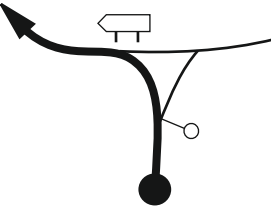
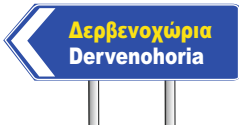
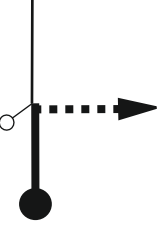

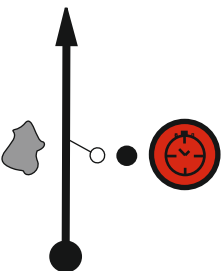

↗ next in 0.13 ↘

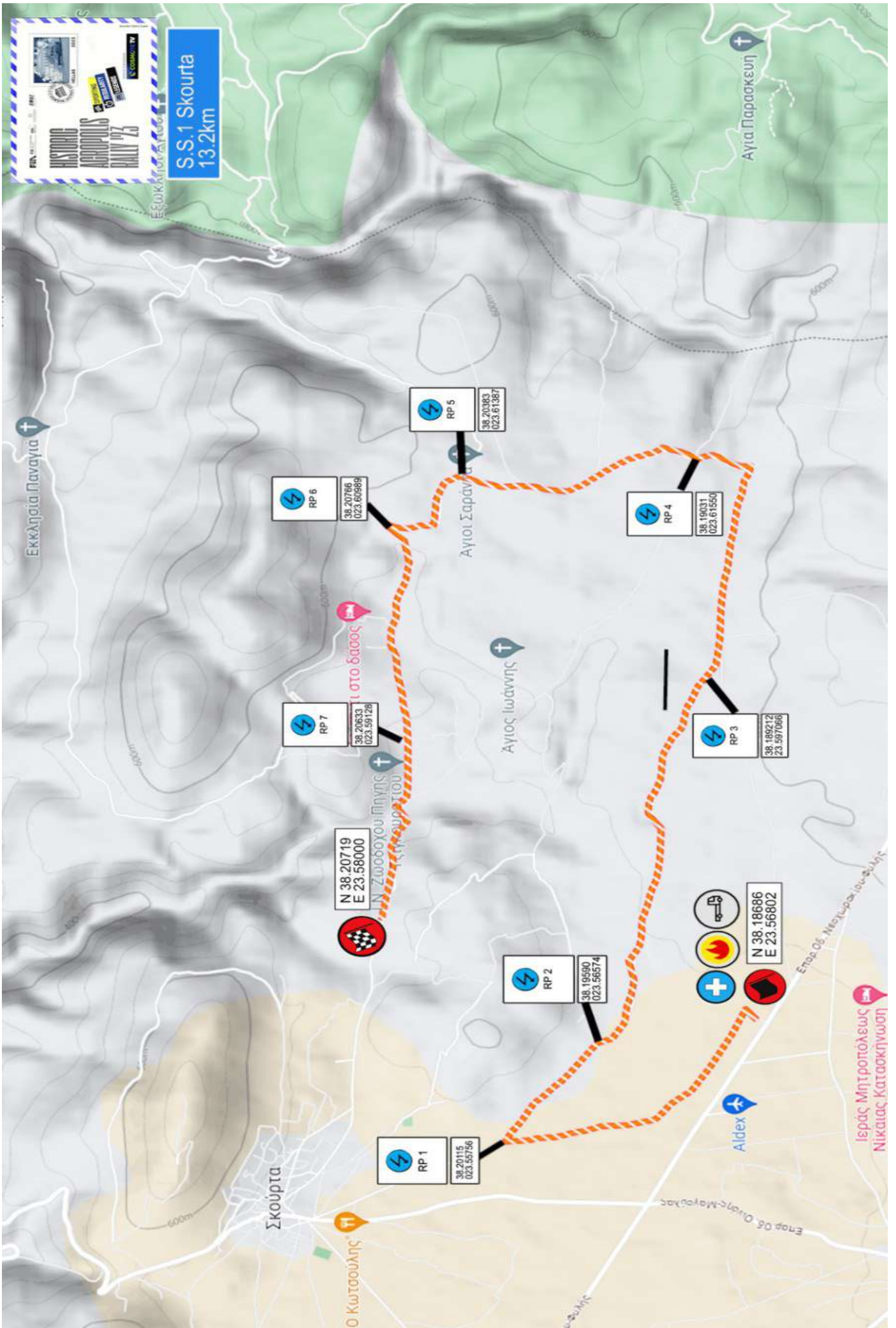


TC 0		ACROPOLIS - Ceremonial Start		DISTANCE	LEG 1	PAGE
TC 1		Skourta			R. SECTION 1	
				AVERAGE SPEED	TARGET TIME	1h15'
Total km	Partial km	DIRECTION		INFORMATION		km to run
0.54	0.13					53.28
		6				
0.72	0.18					53.10
		7				
0.84	0.12					52.98
		8				
4.94	4.10					48.88
		9		Next exit on the right		
6.99	2.05					46.83
		10				

TC 0		ACROPOLIS - Ceremonial Start		DISTANCE	LEG 1	PAGE
TC 1		Skourta			R. SECTION 1	
				AVERAGE SPEED 43.05 km/h	TARGET TIME	1h15'
Total km	Partial km	DIRECTION		INFORMATION		km to run
10.62	3.63	 11		 ↓ ↓ ↓		43.20
22.39	11.77	 12		 ↓ ↓ ↓		31.43
22.64	0.25	 13		 ↓ ↓ ↓		31.18
22.92	0.28	 14		↓ ↓ ↓ ↓ Toll Post 2.80€		30.90
29.12	6.20	 15		 ↓ ↓ ↓		24.70

TC 0		ACROPOLIS - Ceremonial Start		DISTANCE	LEG 1	PAGE
TC 1		Skourta			R. SECTION 1	
				AVERAGE SPEED 43.05 km/h	TARGET TIME	1h15'
Total km	Partial km	DIRECTION		INFORMATION		km to run
29.22	0.10	 16		 !		24.60
29.89	0.67	 17				23.93
30.32	0.43	 18				23.50
31.20	0.88	 19				22.62
31.95	0.75	 20				21.87

TC 0		Acropolis Ceremonial Start		DISTANCE	LEG 1	PAGE
TC 1		Skourta			R. SECTION 1	
				AVERAGE SPEED 43.05 km/h	TARGET TIME	1h15'
Total km	Partial km	DIRECTION		INFORMATION		km to run
33.29	1.34	 21				20.53
34.63	1.34	 22				19.19
36.66	2.03	 23				17.16
53.77	17.11	 24				0.05
53.82	0.05	 25		<p>N 38 18 653 E 23 56 781 alt 547m</p> 		0.00



# SS 1 Skourta - TC & Start





# SS 1 Skourta - End & Stop



TC 1 Skourta		DISTANCE	LEG 1	PAGE
TC 2 Thiva			R. SECTION 1	19
SS 1 Skourta		13.02km	AVERAGE SPEED	TARGET TIME
			45.80 km/h	60'
Total km	Partial km	DIRECTION	INFORMATION	km to run
0.00	0.00	 1 13.02	 N 38 18 686 alt 554m E 23 56 802  START SS 1 Skourta 13.02km  Gravel	45.80
0.05	0.05	 2 12.97		45.75
1.19	1.14	 3 11.83	 1-1	44.61
2.01	0.82	 4 11.01	 1-2	43.79
2.93	0.92	 5 10.09	 1-3	42.87



<b>TC 1</b>	<b>Skourta</b>	<b>DISTANCE</b> 45.80 km	<b>LEG 1</b>	<b>PAGE</b> 20
<b>TC 2</b>	<b>Thiva</b>		<b>R. SECTION 1</b>	
<b>SS 1 Skourta</b>		<b>13.02km</b>	<b>AVERAGE SPEED</b> 45.80 km/h	<b>TARGET TIME</b> 60'

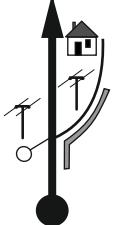


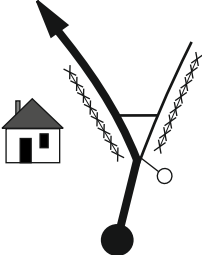







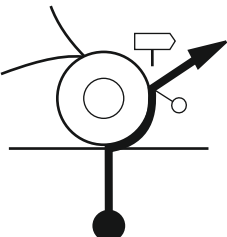









Total km	Partial km	DIRECTION	INFORMATION	km to run
4.18	1.25	 6 8.84		41.62
4.64	0.46	 7 8.38		41.16
5.90	1.26	 8 7.12		39.90
6.08	0.18	 9 6.94		39.72
7.07	0.99	 10 5.95		38.73

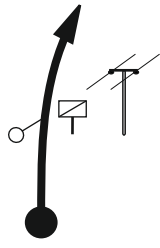


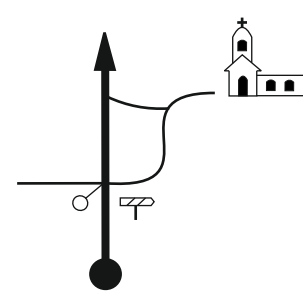




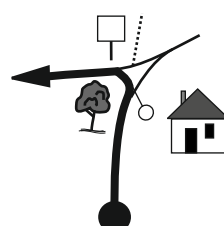



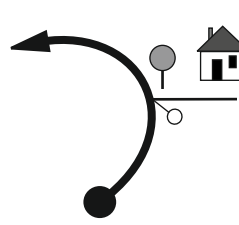


<b>TC 1</b>	<b>Skourta</b>	<b>DISTANCE</b> 45.80 km	<b>LEG 1</b>	<b>PAGE</b> 21
<b>TC 2</b>	<b>Thiva</b>		<b>R. SECTION 1</b>	
<b>SS 1 Skourta</b>		<b>13.02km</b>	<b>AVERAGE SPEED</b> 45.80 km/h	<b>TARGET TIME</b> 60'

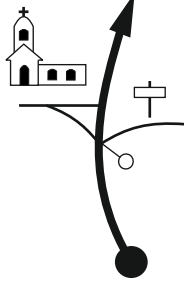

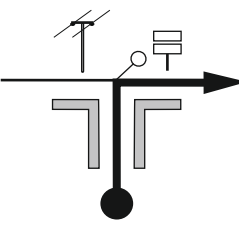

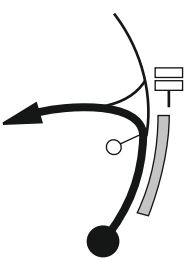
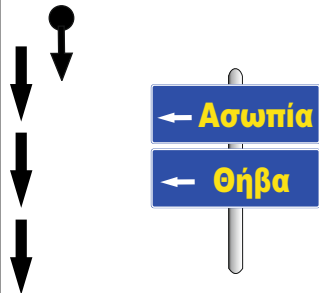
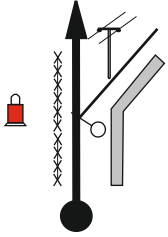

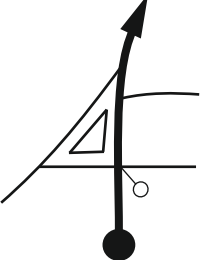

Total km	Partial km	DIRECTION	INFORMATION	km to run
7.47	0.40	<p>11 5.55</p>		38.33
7.80	0.33	<p>12 5.22</p>		38.00
7.87	0.07	<p>13 5.15</p>		37.93
8.59	0.72	<p>14 4.43</p>		37.21
9.50	0.91	<p>15 3.52</p>		36.30

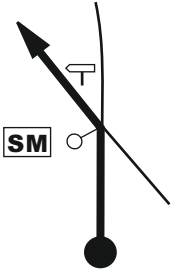

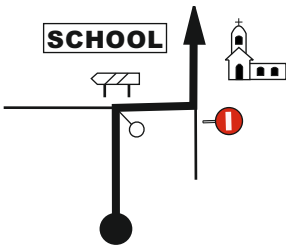

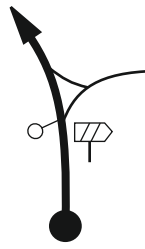

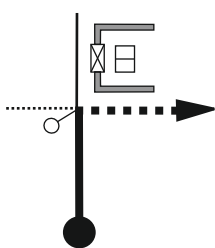
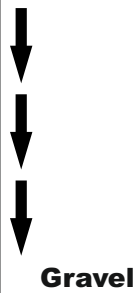

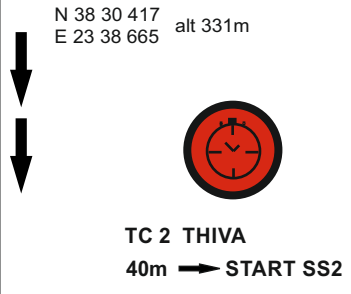
TC 1 Skourta		DISTANCE	LEG 1	PAGE	
TC 2 Thiva			R. SECTION 1	22	
SS 1 Skourta		13.02km	AVERAGE SPEED	TARGET TIME	
			45.80 km/h	60'	
Total km	Partial km	DIRECTION		INFORMATION	km to run
9.90	0.40				35.90
		16	3.12		
10.23	0.33				35.57
		17	2.79		
11.09	0.86				34.71
		18	1.93		
11.95	0.86				33.85
		19	1.07		
12.07	0.12				33.73
		20	0.95		

TC 1 Skourta		DISTANCE	LEG 1	PAGE	
TC 2 Thiva			R. SECTION 1	23	
SS 1 Skourta		13.02km	AVERAGE SPEED	TARGET TIME	
			45.80 km/h	60'	
Total km	Partial km	DIRECTION		INFORMATION	km to run
12.35	0.28			 1-17	33.45
		21	0.67		
12.48	0.13				33.32
		22	0.54		
12.65	0.17			 1-18	33.15
		23	0.37		
13.02	0.37			N 38 20 719 alt 562m E 23 58 000  END SS 1 Skourta	32.78
		24	0.00	Tarmac	
13.32	0.30			N 38 20 774 alt 543m E 23 57 668  STOP SS 1 Skourta 	32.48
		25			

TC 1 Skourta		DISTANCE	LEG 1	PAGE
TC 2 Thiva		45.80 km	R. SECTION 1	24
SS 1 Skourta		13.02km	AVERAGE SPEED	60'
			45.80 km/h	
Total km	Partial km	DIRECTION	INFORMATION	km to run
14.78	1.46	 26	   <b>Service is allowed</b>	31.02
15.25	0.47	 27	 	30.55
15.64	0.39	 28	   	30.16
15.70	0.06	 29	   	30.10
16.04	0.34	 30	   	29.76

TC 1 Skourta		DISTANCE	LEG 1	PAGE
TC 2 Thiva			R. SECTION 1	25
SS 1 Skourta		13.02km	AVERAGE SPEED	TARGET TIME
			45.80 km/h	60'
Total km	Partial km	DIRECTION	INFORMATION	km to run
16.28	0.24	 <p>31</p>	 	29.52
20.97	4.69	 <p>32</p>	 	24.83
25.19	4.22	 <p>33</p>		20.61
25.72	0.53	 <p>34</p>	   <p>Kleidi village entrance</p>	20.08
26.11	0.39	 <p>35</p>	 	19.69


TC 1 Skourta		DISTANCE	LEG 1	PAGE
TC 2 Thiva			R. SECTION 1	26
SS 1 Skourta		13.02km	AVERAGE SPEED	TARGET TIME
			45.80 km/h	60'
Total km	Partial km	DIRECTION	INFORMATION	km to run
26.15	0.04	 36		19.65
26.27	0.12	 37		19.53
26.33	0.06	 38		19.47
33.99	7.66	 39		11.81
34.29	0.30	 40		11.51

TC 1 Skourta		DISTANCE	LEG 1	PAGE
TC 2 Thiva			R. SECTION 1	27
SS 1 Skourta		13.02km	AVERAGE SPEED	TARGET TIME
			45.80 km/h	60'
Total km	Partial km	DIRECTION	INFORMATION	km to run
34.51	0.22	 41		11.29
34.73	0.22	 42		11.07
38.20	3.47	 43		7.60
45.40	7.20	 44		0.40
45.80	0.40	 45		0.00





**SS 2-13 Thiva 1-2 - TC & Start**

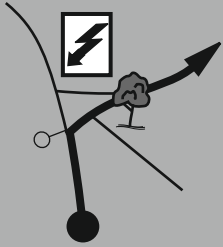



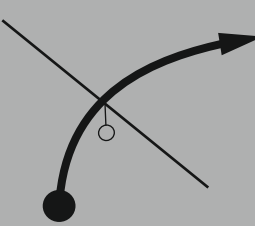








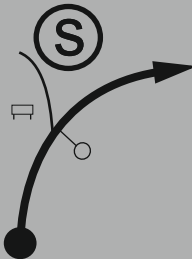
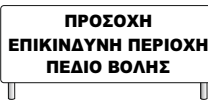

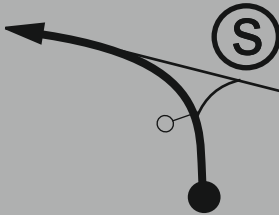

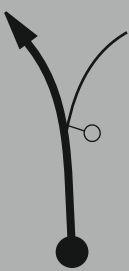
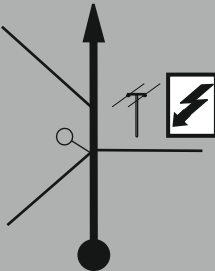

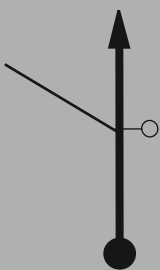


**SS 2-13 Thiva 1-2 - End & Stop**

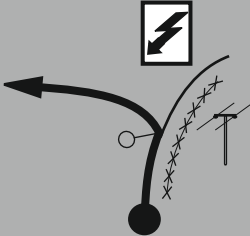

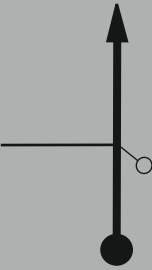
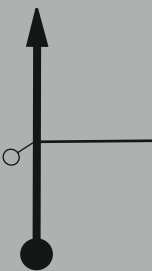


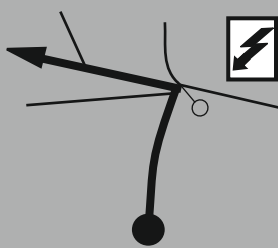




TC 2 Thiva		DISTANCE	LEG 1	PAGE
TC 3 Elikonas		65.58 km	R. SECTION 1	31
SS 2 Thiva 1		14.53km	AVERAGE SPEED	TARGET TIME 1h20'
		49.18 km/h		
Total km	Partial km	DIRECTION	INFORMATION	km to run
0.00	0.00	 1 14.53	 N 38 30 436 alt 336m E 23 38 636  START SS 2 Thiva 1 14.53km <b>Gravel</b>	65.58
0.09	0.09	 2 14.44		65.49
0.29	0.20	 3 14.24	 2-1	65.29
0.54	0.25	 4 13.99	 2-2	65.04
0.63	0.09	 5 13.90	 2-3	64.95

TC 2 Thiva		DISTANCE	LEG 1	PAGE
TC 3 Elikonas		65.58 km	R. SECTION 1	32
SS 2 Thiva 1		14.53km	AVERAGE SPEED	1h20'
			49.18 km/h	
Total km	Partial km	DIRECTION	INFORMATION	km to run
1.18	0.55	 6 13.35	 2-4	64.40
1.35	0.17	 7 13.18	 2-5	64.23
1.63	0.28	 8 12.90		63.95
2.03	0.40	 9 12.50	 2-6	63.55
2.64	0.61	 10 11.89	 2-7	62.94

TC 2 Thiva		DISTANCE	LEG 1	PAGE	
TC 3 Elikonas		65.58 km	R. SECTION 1	33	
SS 2 Thiva 1		14.53km	AVERAGE SPEED 49.18 km/h	TARGET TIME 1h20'	
Total km	Partial km	DIRECTION		INFORMATION	km to run
2.84	0.20				62.74
		11	11.69		
3.29	0.45				62.29
		12	11.24		
3.72	0.43				61.86
		13	10.81		
4.26	0.54				61.32
		14	10.27		
4.39	0.13				61.19
		15	10.14		

TC 2 Thiva		DISTANCE	LEG 1	PAGE	
TC 3 Elikonas		65.58 km	R. SECTION 1	34	
SS 2 Thiva 1		14.53km	AVERAGE SPEED	TARGET TIME	
			49.18 km/h	1h20'	
Total km	Partial km	DIRECTION		INFORMATION	km to run
5.68	1.29	 16 8.85	  2-11	59.90	
6.26	0.58	 17 8.27	 2-12	59.32	
6.34	0.08	 18 8.19		59.24	
6.96	0.62	 19 7.57	 2-13	58.62	
7.15	0.19	 20 7.38	 	58.43	

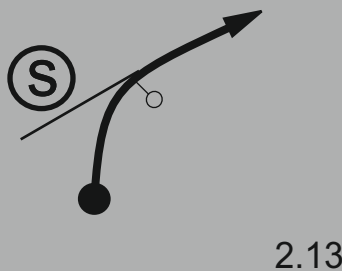

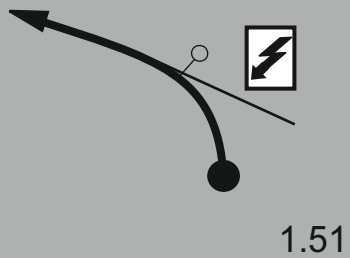

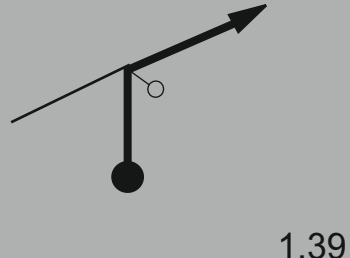

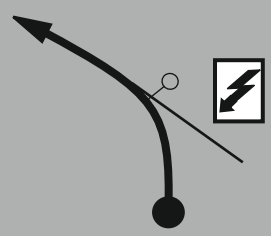

TC 2 Thiva		DISTANCE	LEG 1	PAGE
TC 3 Elikonas		65.58 km	R. SECTION 1	35
SS 2 Thiva 1		14.53km	AVERAGE SPEED	TARGET TIME 1h20'
		49.18 km/h		
Total km	Partial km	DIRECTION	INFORMATION	km to run
7.57	0.42	 21 6.96	 2-14	58.01
7.85	0.28	 22 6.68		57.73
8.08	0.23	 23 6.45		57.50
8.70	0.62	 24 5.83	 2-15	56.88
9.24	0.54	 25 5.29	 2-16	56.34


  
 N 38 33 075 alt 230m  
 E 23 36 279

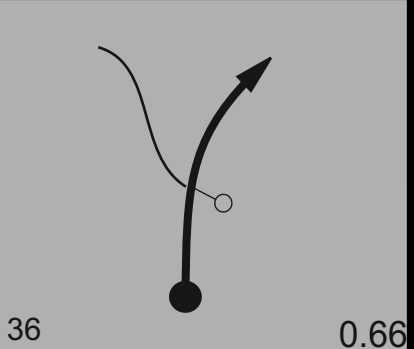
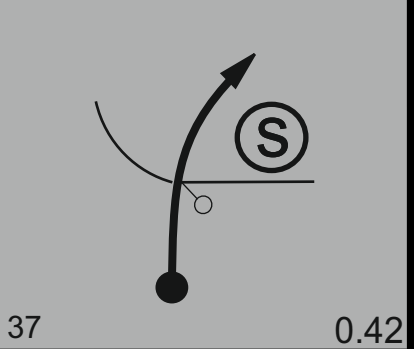

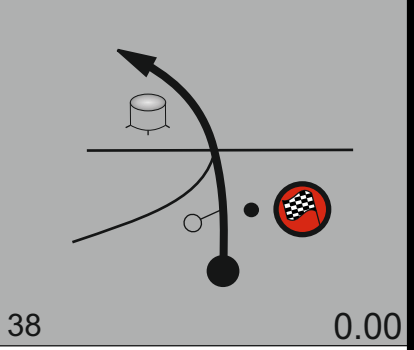

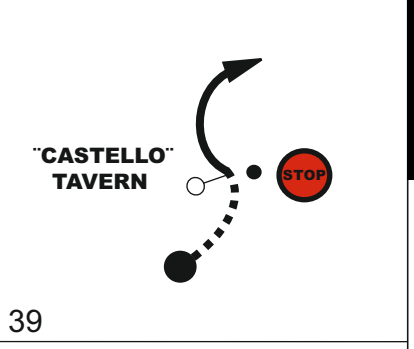

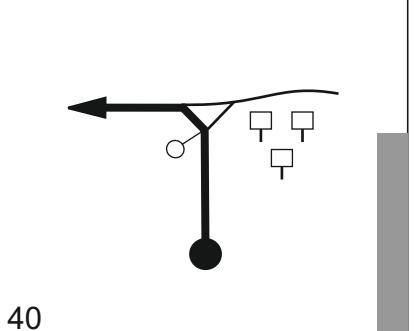


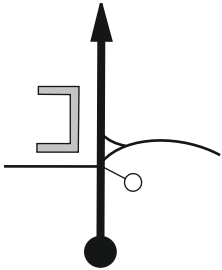

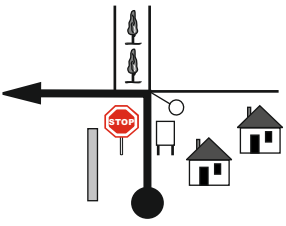





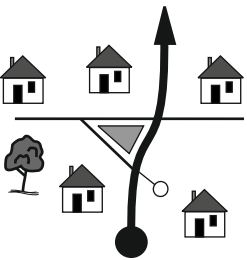




<b>TC 2 Thiva</b>		<b>DISTANCE</b>	<b>LEG 1</b>	<b>PAGE</b>
<b>TC 3 Elikonas</b>		65.58 km	<b>R. SECTION 1</b>	<b>36</b>
<b>SS 2 Thiva 1</b>		14.53km	<b>AVERAGE SPEED</b> 49.18 km/h	<b>TARGET TIME</b> 1h20'
Total km	Partial km	<b>DIRECTION</b>	<b>INFORMATION</b>	km to run
9.90	0.66	 26 4.63	 2-17	55.68
10.18	0.28	 27 4.35	 2-18	55.40
10.72	0.54	 28 3.81	 2-19	54.86
11.14	0.42	 29 3.39		54.44
11.77	0.63	 30 2.76	 2-20	53.81

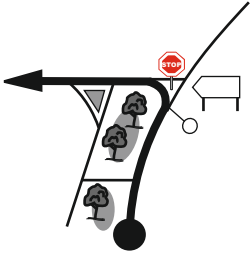

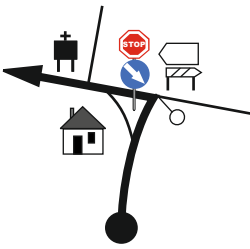

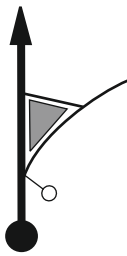

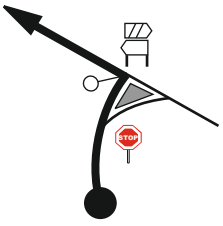



<b>TC 2</b>	<b>Thiva</b>	<b>DISTANCE</b>	<b>LEG 1</b>	<b>PAGE</b>
<b>TC 3</b>	<b>Elikonas</b>	<b>65.58 km</b>	<b>R. SECTION 1</b>	<b>37</b>
<b>SS 2 Thiva 1</b>		<b>14.53km</b>	<b>AVERAGE SPEED</b> <b>49.18 km/h</b>	<b>TARGET TIME</b> <b>1h20'</b>



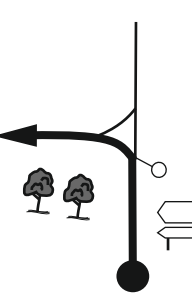

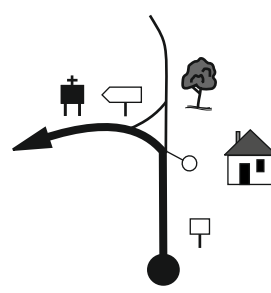

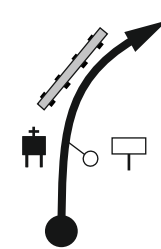

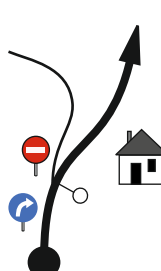

Total km	Partial km	DIRECTION	INFORMATION	km to run
12.40	0.63			53.18
13.02	0.62			52.56
13.14	0.12			52.44
13.28	0.14			52.30
13.81	0.53			51.77



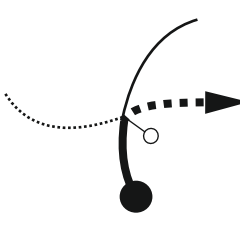
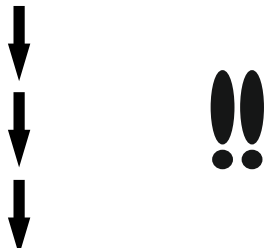
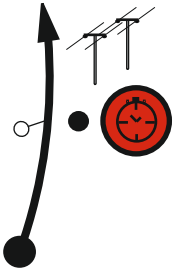
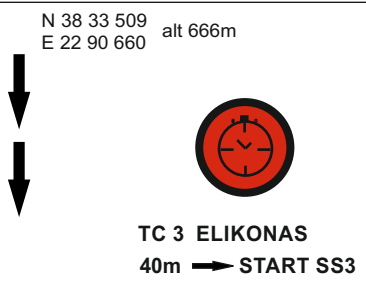
↗ next in 0.06 ↘

TC 2 Thiva		DISTANCE	LEG 1	PAGE
TC 3 Elikonas		65.58 km	R. SECTION 1	38
SS 2 Thiva 1		14.53km	AVERAGE SPEED	1h20'
		49.18 km/h	TARGET TIME	
Total km	Partial km	DIRECTION	INFORMATION	km to run
13.87	0.06			51.71
14.11	0.24		 2-24	51.47
14.53	0.42		N 38 31 083 alt 319m E 23 34 616  END SS 2 Thiva 1	51.05
14.95	0.42		N 38 30 978 alt 294m E 23 34 325  STOP SS 2 Thiva 1 ↓ ↓ ↓ <b>Tarmac</b>	50.63
15.41	0.46		↓ ↓ ↓ <b>Service is allowed</b>	50.17

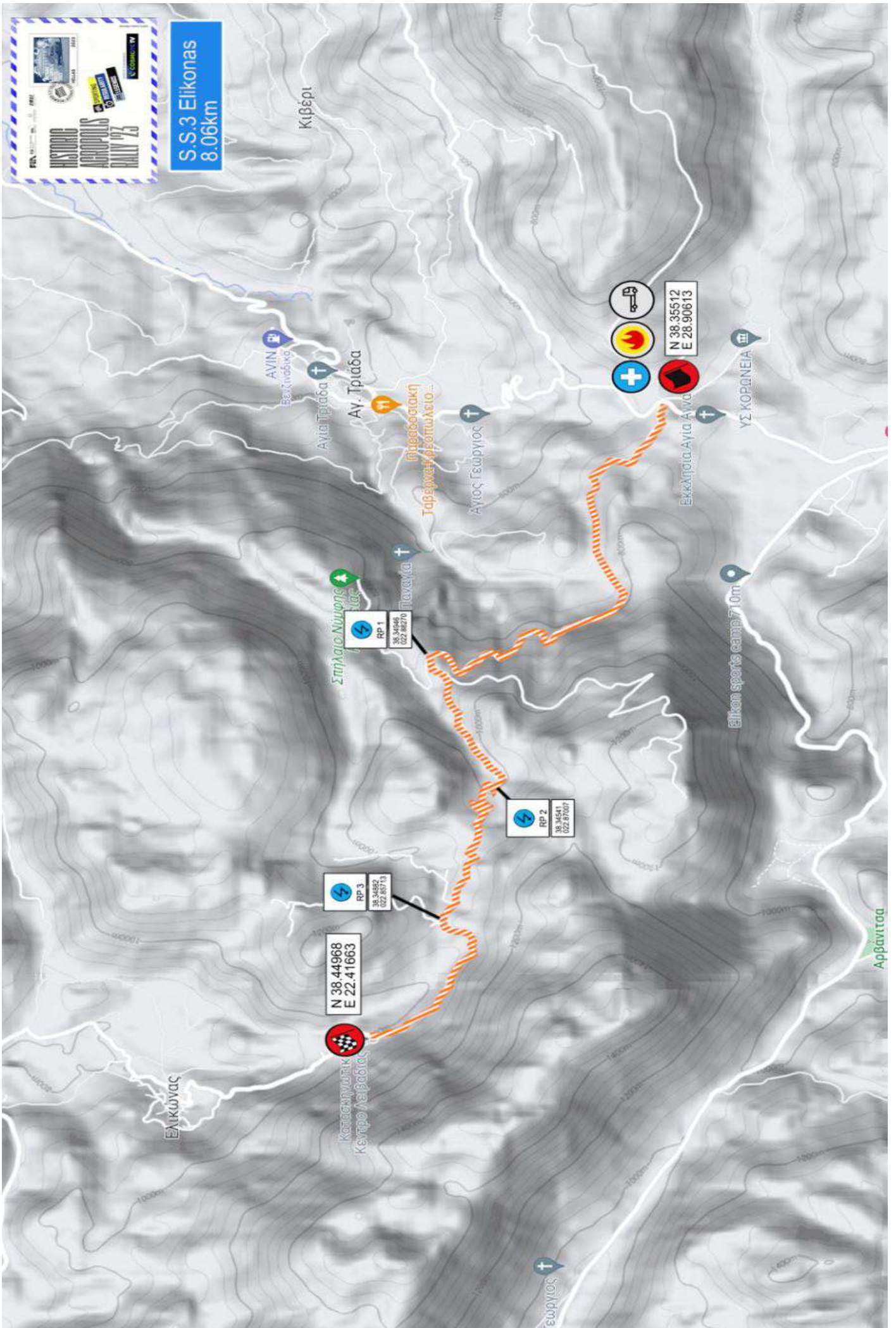
TC 2 Thiva		DISTANCE	LEG 1	PAGE
TC 3 Elikonas		65.58 km	R. SECTION 1	39
SS 2 Thiva 1		14.53km	AVERAGE SPEED	TARGET TIME 1h20'
Total km	Partial km	DIRECTION	INFORMATION	km to run
16.24	0.83	 <p>41</p>	<p><b>ΔΑΣΑΡΧΕΙΟ ΘΗΒΩΝ</b></p> 	49.34
16.96	0.72	 <p>42</p>	 	48.62
17.21	0.25	 <p>43</p>	 	48.37
17.37	0.16	 <p>44</p>		48.21
18.21	0.84	 <p>45</p>	 	47.37

TC 2 Thiva		DISTANCE	LEG 1	PAGE
TC 3 Elikonas		65.58 km	R. SECTION 1	40
SS 2 Thiva 1		14.53km	AVERAGE SPEED	TARGET TIME 1h20'
	49.18 km/h			
Total km	Partial km	DIRECTION	INFORMATION	km to run
18.64	0.43	 <p>46</p>		46.94
20.88	2.24	 <p>47</p>		44.70
21.16	0.28	 <p>48</p>		44.42
22.41	1.25	 <p>49</p>		43.17
28.71	6.30	 <p>50</p>		36.87

TC 2 Thiva		DISTANCE	LEG 1	PAGE
TC 3 Elikonas		65.58 km	R. SECTION 1	41
SS 2 Thiva 1		14.53km	AVERAGE SPEED	TARGET TIME 1h20'
Total km	Partial km	DIRECTION	INFORMATION	km to run
39.14	10.43	 <p>51</p>		26.44
53.67	14.53	 <p>52</p>		11.91
55.74	2.07	 <p>53</p>		9.84
61.27	5.53	 <p>54</p>		4.31
61.59	0.32	 <p>55</p>		3.99

TC 2 Thiva		DISTANCE	LEG 1	PAGE
TC 3 Elikonas		65.58 km	R. SECTION 1	42
SS 2 Thiva 1		14.53km	AVERAGE SPEED 49.18 km/h	TARGET TIME 1h20'
Total km	Partial km	DIRECTION	INFORMATION	km to run
62.84	1.25	 56	 2.74	
65.49	2.65	 57	 <b>Gravel</b>	
65.58	0.09	 58	 0.00	





# SS 3 Elikonas - TC & Start

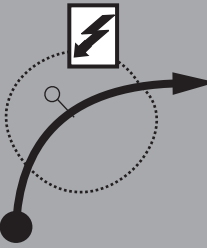





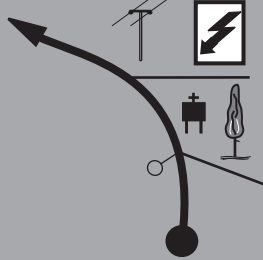

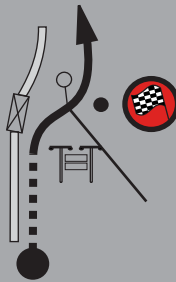



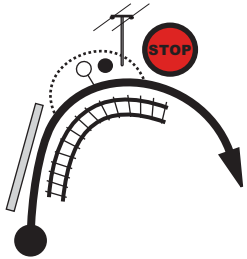

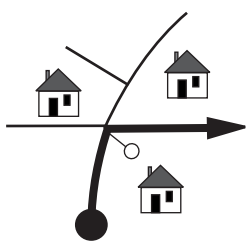





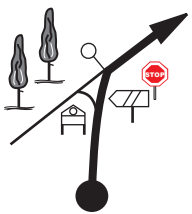




# SS 3 Elikonas - End & Stop

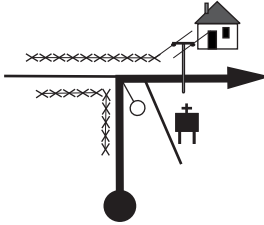

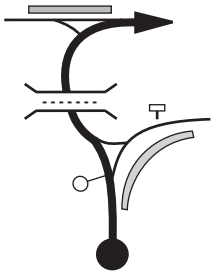


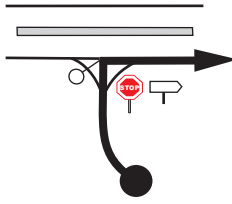



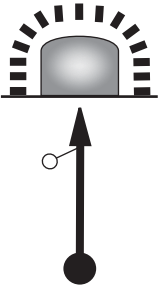


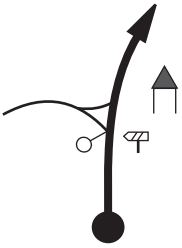




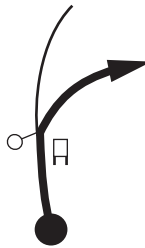









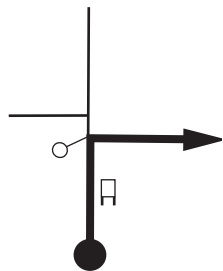


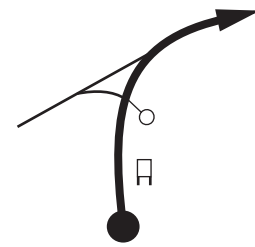


TC 3 Elikonas		DISTANCE	LEG 1	PAGE
TC 3A Regroup IN		78.63 km	R. SECTION 1	46
SS 3 Elikonas		8.06km	AVERAGE SPEED	TARGET TIME 1h30'
		52.42 km/h		
Total km	Partial km	DIRECTION	INFORMATION	km to run
0.00	0.00		<p>N 38 35 512 alt 1668m E 22 90 613</p> <p>START SS 3 Elikonas 8.06km</p> <p>Gravel</p>	78.63
1.44	1.44		<p>3-1</p>	77.19
2.69	1.25		<p>3-2</p>	75.94
3.71	1.02		<p>3-3</p>	74.92
3.94	0.23		<p>3-4</p>	74.69

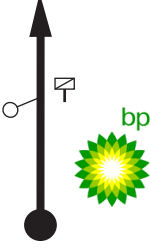

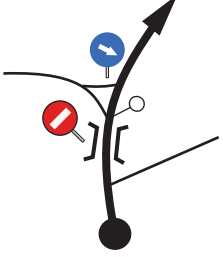

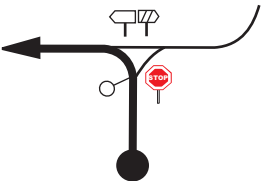

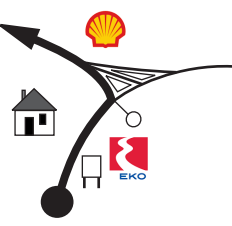

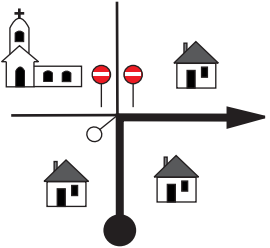

TC 3 Elikonas		DISTANCE	LEG 1	PAGE
TC 3A Regroup IN		78.63 km	R. SECTION 1	47
SS 3 Elikonas		8.06km	AVERAGE SPEED	TARGET TIME 1h30'
			52.42 km/h	
Total km	Partial km	DIRECTION	INFORMATION	km to run
5.01	1.07	 6 3.05	 3-5	73.62
5.83	0.82	 7 2.23	 3-6	72.80
6.40	0.57	 8 1.66	 3-7	72.23
6.59	0.19	 9 1.47	 3-8	72.04
8.06	1.47	 10 0.00	N 38 35 339 alt 1012m E 22 84 638  END SS 3 Elikonas <b>Tarmac</b>	70.57

TC 3 Elikonas		DISTANCE	LEG 1	PAGE
TC 3A Regroup IN		78.63 km	R. SECTION 1	48
SS 3 Elikonas		8.06km	AVERAGE SPEED	TARGET TIME 1h30'
			52.42 km/h	
Total km	Partial km	DIRECTION	INFORMATION	km to run
8.32	0.26	 <p>11</p>	<p>N 38 35 548 alt 982m E 22 84 536</p>  <p>STOP SS 2 Elikonas</p>	70.31
10.02	1.70	 <p>12</p>		68.61
10.93	0.91	 <p>13</p>	 <p>Service is allowed</p>	67.70
11.93	1.00	 <p>14</p>		66.70
12.74	0.81	 <p>15</p>	 	65.89

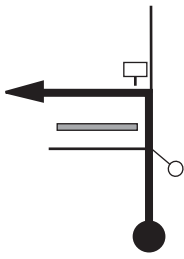


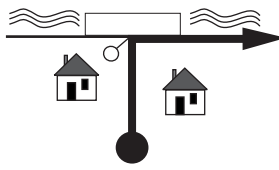

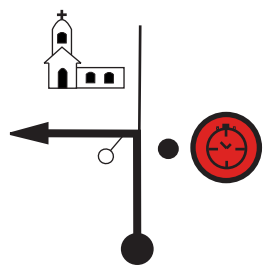




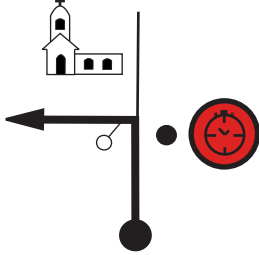



TC 3 Elikonas		DISTANCE	LEG 1	PAGE
TC 3A Regroup IN		78.63 km	R. SECTION 1	49
SS 3 Elikonas		8.06km	AVERAGE SPEED	TARGET TIME 1h30'
			52.42 km/h	
Total km	Partial km	DIRECTION	INFORMATION	km to run
19.16	6.42	 16		59.47
23.07	3.91	 17	 	55.56
23.39	0.32	 18	   Entrance to main road	55.24
30.40	7.01	 19	  Tunnel	48.23
31.36	0.96	 20	 	47.27

TC 3 Elikonas		DISTANCE	LEG 1	PAGE
TC 3A Regroup IN		78.63 km	R. SECTION 1	50
SS 3 Elikonas		8.06km	AVERAGE SPEED	TARGET TIME 1h30'
		52.42 km/h		
Total km	Partial km	DIRECTION	INFORMATION	km to run
39.99	8.63	 21	  	38.64
41.33	1.34	 22	 	37.30
42.04	0.71	 23	 	36.59
43.08	1.04	 24	 	36.59
52.87	9.79	 25	 	25.76

TC 3 Elikonas		DISTANCE	LEG 1	PAGE
TC 3A Regroup IN		78.63 km	R. SECTION 1	51
SS 3 Elikonas		8.06km	AVERAGE SPEED	TARGET TIME 1h30'
Total km	Partial km	DIRECTION	INFORMATION	km to run
59.72	6.85			18.91
		26		
74.86	15.14			3.77
		27		
77.14	2.28			1.49
		28		
77.69	0.55			0.94
		29		
78.02	0.33			0.61
		30		






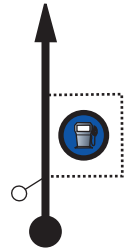




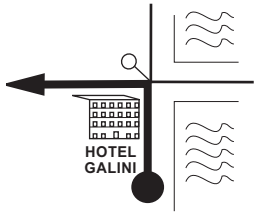







↗ next in 0.09 ↖







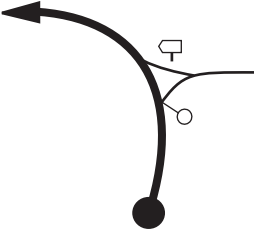


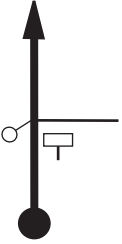





TC 3 Elikonas		DISTANCE	LEG 1	PAGE
TC 3A Regroup IN		78.63 km	R. SECTION 1	52
SS 3 Elikonas		8.06km	AVERAGE SPEED	TARGET TIME 1h30'
			52.42 km/h	
Total km	Partial km	DIRECTION	INFORMATION	km to run
78.11	0.09	 31	 	0.52
78.30	0.19	 32		0.33
78.63	0.33	 33	 N 38 43 212 alt 3m E 22 41 980  TC 3A Regroup IN	0.00

TC 3A Regroup IN		DISTANCE	LEG 1	PAGE
TC 3B Regroup OUT - Service A IN		—	R. SECTION 2	53
		AVERAGE SPEED	TARGET TIME	20'
Total km	Partial km	DIRECTION	INFORMATION	km to run
			N 38 43 212 alt 3m E 22 41 980  <b>20'</b>  TC 3A Regroup IN	
			N 38 43 154 alt 3m E 22 41 978   TC 3B Regroup OUT - Service A IN	



TC 3B Regroup OUT - Service A IN		DISTANCE	LEG 1	PAGE
TC 3C Service A OUT - Parc Ferme IN		—	R. SECTION 2	54
		AVERAGE SPEED	TARGET TIME	30'
Total km	Partial km	DIRECTION	INFORMATION	km to run
		<p>1</p>	<p>N 38 43 154 alt 3m E 22 41 978</p> <p><b>30'</b></p> <p>TC 3B Regroup OUT - Service A IN</p>	
		<p>2</p>	<p>N 38 43 105 alt 3m E 22 42 240</p> <p>TC 3C Service A OUT - Parc Ferme IN</p>	



TC 3D Parc Ferme OUT		DISTANCE	LEG 1	PAGE
TC 4 Bauxites		19.70 km	R. SECTION 2	55
		AVERAGE SPEED	TARGET TIME	25'
Total km	Partial km	DIRECTION	INFORMATION	km to run
0.00	0.00	 <p>1</p>	<p>N 38 43 136 alt 3m E 22 42 145</p>  <p>TC 3D Parc Ferme OUT</p>	19.70
0.03	0.03	 <p>2</p>	 	19.67
0.06	0.03	 <p>3</p>	    <p>Refueling Area</p>	19.64
0.32	0.26	 <p>4</p>	  	19.38
0.80	0.48	 <p>5</p>	  	18.90

TC 3D Parc Ferme OUT		DISTANCE	LEG 1	PAGE
TC 4 Bauxites		19.70 km	R. SECTION 2	56
		AVERAGE SPEED	TARGET TIME	25'
Total km	Partial km	DIRECTION	INFORMATION	km to run
12.63	11.83			7.07
		6		
12.70	0.07			7.00
		7		
13.40	0.70			6.30
		8		
19.14	5.74			0.56
		9		
19.62	0.48			0.08
		10	 Gravel	


↗ next in 0.08 ↖

<b>TC 3D Parc Ferme OUT</b>		<b>DISTANCE</b>	<b>LEG 1</b>	<b>PAGE</b>	
<b>TC 4 Bauxites</b>		19.70 km	<b>R. SECTION 2</b>	<b>57</b>	
		<b>AVERAGE SPEED</b> 47.28 km/h	<b>TARGET TIME</b>	<b>25'</b>	
<b>Total km</b>	<b>Partial km</b>	<b>DIRECTION</b>		<b>INFORMATION</b>	
				km to run	
<b>19.70</b>	<b>0.08</b>			<p>N 38 49 541 alt 498m E 22 36 755</p>  <p><b>TC 4 BAUXITES</b> 40m → <b>START SS4</b></p>	<b>0.00</b>
	11				





**SS 4-7 Bauxites 1-2 - TC & Start**



# SS 4-7 Bauxites 1-2 - End & Stop



TC 4 Bauxites		DISTANCE	LEG 1	PAGE	
TC 4A Service B IN		12.35 km	R. SECTION 2	61	
SS 4 Bauxites 1		8.48km	AVERAGE SPEED	TARGET TIME	
			37.05 km/h	20'	
Total km	Partial km	DIRECTION		INFORMATION	km to run
0.00	0.00			<p>N 38 49 504 alt 497m E 22 36 776</p> <p>START SS 4 Bauxites 1 8.48km</p> <p>Gravel</p>	12.35
0.14	0.14			<p>4-1</p>	12.21
0.67	0.53			<p>4-2</p>	11.68
0.86	0.19			<p>4-3</p>	11.49
0.93	0.07				11.42


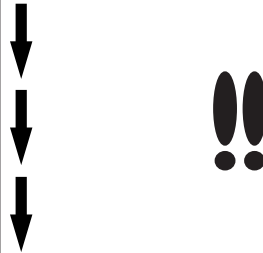


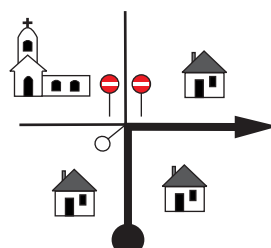

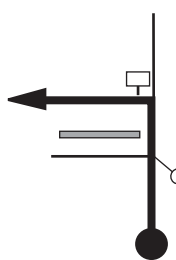

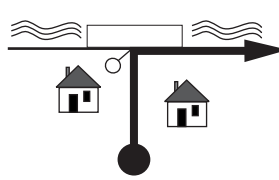



TC 4 Bauxites		DISTANCE	LEG 1	PAGE	
TC 4A Service B IN		12.35 km	R. SECTION 2	62	
SS 4 Bauxites 1		8.48km	AVERAGE SPEED	TARGET TIME	
			37.05 km/h	20'	
Total km	Partial km	DIRECTION		INFORMATION	km to run
2.50	1.57			 4-4	9.85
		6	5.98		
4.14	1.64			 4-5	8.21
		7	4.34		
5.23	1.09			 4-6	7.12
		8	3.25		
5.58	0.35			 4-7	6.77
		9	2.90		
6.04	0.46				6.31
		10	2.44		



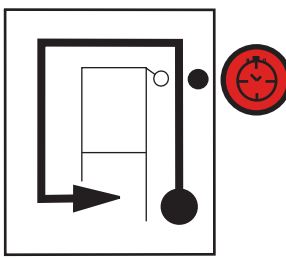

↗ next in 0.12 ↗

TC 4 Bauxites		DISTANCE	LEG 1	PAGE
TC 4A Service B IN		12.35 km	R. SECTION 2	63
SS 4 Bauxites 1		8.48km	AVERAGE SPEED	TARGET TIME
			37.05 km/h	20'
Total km	Partial km	DIRECTION	INFORMATION	km to run
6.16	0.12	 11 2.32	 4-8	6.19
7.08	0.92	 12 1.40	 4-9	5.27
8.28	1.20	 13 0.20	 4-10 <b>Tarmac</b>	4.07
8.48	0.20	 14 0.00	N 38 44 968 alt 65m E 22 41 633  END SS 4 Bauxites 1	3.87
8.80	0.32	 15	 STOP SS 4 Bauxites 1 	3.55

↗ next in 0.13 ↗

TC 4 Bauxites		DISTANCE	LEG 1	PAGE
TC 4A Service B IN		12.35 km	R. SECTION 2	64
SS 4 Bauxites 1		8.48km	AVERAGE SPEED	TARGET TIME
			37.05 km/h	20'
Total km	Partial km	DIRECTION	INFORMATION	km to run
8.93	0.13	 16		3.42
11.32	2.39	 17		1.03
11.65	0.33	 18		0.70
11.74	0.09	 19		0.61
11.93	0.19	 20		0.42

<b>TC 4 Bauxites</b>		<b>DISTANCE</b>	<b>LEG 1</b>	<b>PAGE</b>
<b>TC 4A Service B IN</b>		12.35 km	<b>R. SECTION 2</b>	<b>65</b>
<b>SS 4 Bauxites 1</b>		8.48km	<b>AVERAGE SPEED</b> 37.05 km/h	<b>TARGET TIME</b> 20'
<b>Total km</b>	<b>Partial km</b>	<b>DIRECTION</b>		<b>INFORMATION</b>
12.35	0.42			N 38 43 154 E 22 41 978 alt 3m  TC 4A Service B IN
	21			km to run <b>0.00</b>

<b>TC 4A Service B IN</b>		<b>DISTANCE</b>	<b>LEG 1</b>	<b>PAGE</b>
<b>TC 4B Service B OUT - Parc Ferme IN</b>		—	<b>R. SECTION 2</b>	<b>66</b>
		<b>AVERAGE SPEED</b>	<b>TARGET TIME</b>	<b>45'</b>
<b>Total km</b>	<b>Partial km</b>	<b>DIRECTION</b>	<b>INFORMATION</b>	<b>km to run</b>
		 <p>1</p>	<p>N 38 43 154 alt 3m E 22 41 978</p> <p><b>45'</b></p>  <p><b>TC 4A Service B IN</b></p>	
		 <p>2</p>	<p>N 38 43 105 alt 3m E 22 42 240</p>  <p><b>TC 4B Service B OUT - Parc Ferme IN</b></p>	

**Early arrival permitted - OVERNIGHT REGROUP**

# INQUIRY SHEET

This form may be handed to the Competitors' Relations Officer or to the Rally Office.

Name of Driver \_\_\_\_\_

Car No \_\_\_\_\_ Date \_\_\_\_\_ Time \_\_\_\_\_

This inquiry relates to

Special Stage No \_\_\_\_\_ or Liaison section to TC \_\_\_\_\_

Nature of Inquiry

---

---

---

---

---

Name of the person lodging the Inquiry

---

Function \_\_\_\_\_ Signature \_\_\_\_\_

---

## ACTION TAKEN

---

---

---

---

---

Name of the Official \_\_\_\_\_

Function \_\_\_\_\_ Signature \_\_\_\_\_

Date \_\_\_\_\_ Time \_\_\_\_\_

# ΕΝΤΥΠΟ ΑΝΑΦΟΡΑΣ

Αυτή η αναφορά μπορεί να παραδοθεί στον Υπεύθυνο σχέσεων με τους αγωνιζόμενους ή στη γραμματεία.

Όνομα Οδηγού \_\_\_\_\_

Αρ. Συμ. \_\_\_\_\_ Ημερ/νία \_\_\_\_\_ Ώρα \_\_\_\_\_

Αυτή η αναφορά αφορά στην

Ε.Δ. Νο \_\_\_\_\_ ή στην απλή μέχρι τον ΣΕΧ \_\_\_\_\_

Λόγος αναφοράς

---

---

---

---

Όνομα αναφέροντος

---

Ιδιότητα \_\_\_\_\_ Υπογραφή \_\_\_\_\_

---

## ΕΝΕΡΓΕΙΕΣ ΠΟΥ ΈΓΙΝΑΝ

---

---

---

---

Όνομα υπεύθυνου \_\_\_\_\_

Ιδιότητα \_\_\_\_\_ Υπογραφή \_\_\_\_\_

Ημερ/νία \_\_\_\_\_ Ώρα \_\_\_\_\_

# INCIDENT REPORT

This form must be completed by the crew or a team member for any incidents that involves injury to any member of the public, or damage to property belonging to a non-competitor and lodged it either with the competitors' relations officer or the Rally Office, as soon as possible.

Name of Driver \_\_\_\_\_ Car No \_\_\_\_\_

Rally Car Registration No \_\_\_\_\_ Date \_\_\_\_\_ Time \_\_\_\_\_

Address \_\_\_\_\_

Tel \_\_\_\_\_

Venue of incident

Description of incident \_\_\_\_\_

Details of any other party involved

Name \_\_\_\_\_

Tel \_\_\_\_\_

Details of any witness

Name \_\_\_\_\_

Tel \_\_\_\_\_

Lodged by \_\_\_\_\_ Signature \_\_\_\_\_

Date \_\_\_\_\_ Time \_\_\_\_\_

Received by \_\_\_\_\_ Signature \_\_\_\_\_



# ΑΝΑΦΟΡΑ ΣΥΜΒΑΝΤΟΣ

Αυτό το έντυπο πρέπει να συμπληρωθεί από το πλήρωμα ή μέλος της ομάδας του για οποιοδήποτε ατύχημα που είχε ως αποτέλεσμα τον τραυματισμό τρίτου, ή προξένησε υλικές ζημιές σε περιουσιακό στοιχείο που δεν ανήκει σε αγωνιζόμενο και να παραδοθεί είτε στον υπεύθυνο σχέσεων με αγωνιζόμενους, είτε στη γραμματεία το δυνατόν συντομότερο.

Όνομα Οδηγού \_\_\_\_\_ Νο Συμ. \_\_\_\_\_

Αρ κυκλοφορίας αγωνιστικού \_\_\_\_\_ Ημερ/νία \_\_\_\_\_ Ώρα \_\_\_\_\_

Διεύθυνση \_\_\_\_\_

Τηλ. \_\_\_\_\_

Τόπος συμβάντος

Περιγραφή συμβάντος \_\_\_\_\_

Πληροφορίες για οποιονδήποτε αναμείχθηκε

Όνομα \_\_\_\_\_

Τηλ. \_\_\_\_\_

Πληροφορίες για οποιονδήποτε αναμείχθηκε

Όνομα \_\_\_\_\_

Τηλ. \_\_\_\_\_

Κατετέθη από τον \_\_\_\_\_ Υπογραφή \_\_\_\_\_

Ημερομηνία \_\_\_\_\_ Ώρα \_\_\_\_\_

Παρελήφθει από \_\_\_\_\_ Υπογραφή \_\_\_\_\_

Car No

# RESTART DOCUMENT

A crew which has failed to complete LEG 1 and wishes to re-start the subsequent leg, must complete this form and lodge it either with the competitors' relations officer or the Rally Office, as soon as possible, but in any case, one hour prior to the publication of the re-start list for the next day.

Entrant: \_\_\_\_\_

Driver: \_\_\_\_\_

Contact person: \_\_\_\_\_

Mobile phone: \_\_\_\_\_

## REASON OF RETIREMENT

\_\_\_\_\_

\_\_\_\_\_

\_\_\_\_\_

I intent to have my car re-scrutineered

Name / Signature \_\_\_\_\_

Car No

## ΔΗΛΩΣΗ ΕΠΑΝΕΚΚΙΝΗΣΗΣ

Ένα πλήρωμα που δεν κατάφερε να ολοκληρώσει το 1ο σκέλος και επιθυμεί να επανεκκινήσει στο επόμενο, πρέπει να συμπληρώσει αυτή τη φόρμα και να την παραδώσει είτε στον υπεύθυνο σχέσεων με αγωνιζόμενους είτε στη γραμματεία, το δυνατόν συντομότερο και πάντως 1 ώρα πριν την ανακοίνωση του πίνακα εκκινούντων της επόμενης μέρας.

Συμμετέχων:	_____
Οδηγός:	_____
Άτομο Επικοινωνίας:	_____
Κινητό:	_____

### ΛΟΓΟΣ ΕΓΚΑΤΑΛΕΙΨΗΣ

---

---

---

Επιθυμώ τον επανέλεγχο του αυτοκινήτου μου

Όνομα / Υπογραφή \_\_\_\_\_

Car No

# FINAL RETIREMENT

A crew which has failed to complete saturday's sections and is not in position to restart the subsequent leg, but has to permanently , must complete this form and lodged it either with the competitors' relations officer or the Rally Office, as soon as possible, but feasible, before the publication of the re-start list for the next day.

Entrant: \_\_\_\_\_

Driver: \_\_\_\_\_

Contact person: \_\_\_\_\_

Mobile phone: \_\_\_\_\_

## REASON OF RETIREMENT

\_\_\_\_\_

\_\_\_\_\_

\_\_\_\_\_

Name / Signature \_\_\_\_\_

Car No

## ΟΡΙΣΤΙΚΗ ΕΓΚΑΤΑΛΕΙΨΗ

Ένα πλήρωμα που δεν κατάφερε να ολοκληρώσει τα τμήματα του Σαββάτου και δεν είναι σε θέση να επανεκκινήσει, αλλά αναγκάζεται να εγκαταλείψει οριστικά, πρέπει να συμπληρώσει αυτή τη φόρμα και να την παραδώσει είτε στον υπεύθυνο σχέσεων με αγωνιζόμενους είτε στη γραμματεία, το δυνατόν συντομότερα και πάντως, αν είναι δυνατόν, πριν την ανακοίνωση του πίνακα εκκινούντων της επόμενης μέρας.

Συμμετέχων:	_____
Οδηγός:	_____
Άτομο Επικοινωνίας:	_____
Κινητό:	_____

### ΛΟΓΟΣ ΕΓΚΑΤΑΛΕΙΨΗΣ

---

---

---

Όνομα / Υπογραφή \_\_\_\_\_



**HISTORIC ACROPOLIS RALLY 2023**  
**03-05 November 2023**

**Saturday November 4th 2023**  
**Sections 3,4,5**

**Σάββατο 04 Νοεμβρίου 2023**  
**Τμήματα Διαδρομής 3,4,5**

**ROAD BOOK**  
**ΒΙΒΛΙΟ ΔΙΑΔΡΟΜΗΣ**

**ΠΙΣΩ ΣΕΛΙΔΑ ΚΕΝΗ**





# **HISTORIC ACROPOLIS RALLY 2023**

## **03-05 November 2023**

August 2023

### **APPENDIX TO THE REGULATIONS**

#### **ΠΑΡΑΡΤΗΜΑ ΚΑΝΟΝΙΣΜΟΥ**

---

**Itinerary, distances in kilometers and 1st car's time table.**

**Δρομολόγιο, χιλιομετρικές αποστάσεις και ωράριο 1ου αυτοκινήτου.**

---

**T.C. = Time Control - Σταθμός Ελέγχου Χρόνου**

**S.S. = Special Stage - Ειδική Διαδρομή**

**Distance km - Απόσταση σε χιλιόμετρα**

**Leg - Σκέλος (Ημέρα)**

**Average Speed - Μέση Ωριαία Ταχύτητα**

**Target Time - Ιδανικός Χρόνος**

**Partial km - Μερικά Χιλιόμετρα**

**Total km - Ολικά Χιλιόμετρα**

**Direction - Κατεύθυνση**

**Information - Πληροφορίες**

**1st Car's Time Table - Ωράριο 1ου Αυτοκινήτου**

**T = Tarmac - Άσφαλτος**

**G = Gravel - Χώμα**

**C = Cement - Τσιμέντο**

---

**04.11.2023**

**Parc Ferme OUT - Service E IN**

**T.C.4C - T.C.10A 326.57km, 6SS 78.59km**

# **HISTORIC ACROPOLIS RALLY 2023**

## **03-05 November 2023**

**A thicker line between DIRECTION and INFORMATION indicates GRAVEL Road.**

**Η φαρδιά γραμμή μεταξύ ΚΑΤΕΥΘΥΝΣΗΣ και ΠΛΗΡΟΦΟΡΙΩΝ δείχνει ότι ο δρόμος είναι ΧΩΜΑ.**

**Petrol Stations shown, can be used for refuelling.**

**Τα εμφανιζόμενα πρατήρια υγρών καυσίμων, μπορούν να χρησιμοποιηθούν για ανεφοδιασμό.**

# HISTORIC ACROPOLIS RALLY 2023

## 03-05 November 2023

### Symbols used in the road book Σύμβολα που χρησιμοποιούνται στο βιβλίο διαδρομής



Σταθμός Ελέγχου Χρόνου  
Time Control



Εκκίνηση Ειδικής Διαδρομής  
Start Special Stage



Τέλος Ειδικής Διαδρομής  
End Special Stage



Στοπ Ειδικής Διαδρομής  
Stop Special Stage



Αρχή

Ανεφοδιασμός Αρχή  
Refuelling Start



Τέλος

Ανεφοδιασμός Τέλος  
Refuelling End



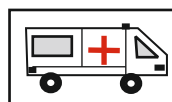
Φύλακας  
Marshal




Ενδιάμεσος  
Radio Point




Ζώνη Τεχνικής Βοήθειας  
Service Zone



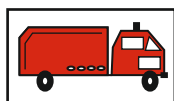
Ασθενοφόρο  
Ambulance



Αυτ/το άμεσου επεμβάσεως  
Direct response vehicle



Γερανός  
Breakdown vehicle



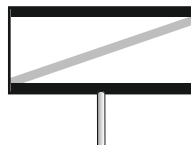
Πυροσβεστικό  
Fire-fighting vehicle




Προσοχή - Κίνδυνος  
Caution - Attention



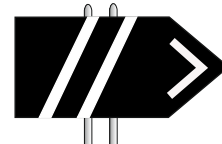
Πινακίδα εισόδου πόλεως  
Town entrance sign




Πινακίδα εξόδου πόλεως  
Town exit sign



Πινακίδα με κατεύθυνση  
που ακολουθούμε  
Sign to follow



Πινακίδα εκτός διαδρομής  
Sign not to follow



Εκκλησία  
Church



Σήραγγα  
Tunnel



Ανηφόρα  
Uphill



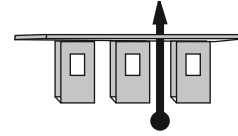
Κατηφόρα  
Downhill



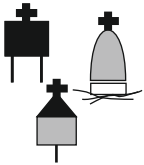
Σπίτι  
House



Δέντρα  
Trees



Διέλευση από διόδια  
Toll post passing



Εικονοστάσι  
Small shrine



Επιτρέπεται το σέρβις  
Service is allowed



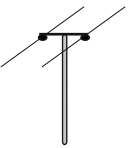
Φωτεινοί σηματοδότες  
Traffic lights



Απαγορεύεται το Σέρβις  
No Service



Διασταυρούμενα αυτοκίνητα  
Crossing Cars



Κολώνα ΔΕΗ-ΟΤΕ  
Power/Telephone line



Μπαριέρα  
Crash Barrier



Γραμμή τραίνου  
Railway lines



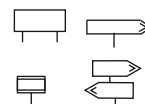
Σημείο μέτρησης  
Measuring point



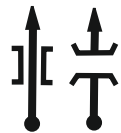
Φράχτης  
Fence



Φυσικό αέριο  
Natural gas pipeline



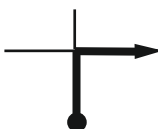
Θέση πινακίδας  
Road sign location



Γέφυρα  
Bridge



Νοσοκομείο / Κέντρο Υγείας  
Hospital / Medical Center



Υποχρεωτική πορεία  
Direction to Follow



Στροφή σε χωματόδρομο  
Turn into gravel road

## TRIPMASTER CALIBRATION / ΡΥΘΜΙΣΗ ΟΔΟΜΕΤΡΟΥ

Exiting OMAE OAKA, turn left at the first traffic light on Spyros Louis str towards Chalandri

Στην έξοδο της OMAE αριστερά στο πρώτο φανάρι επί της οδού Σπύρου Λούη προς το Χαλάνδρι

Total km Ολικά χλμ	Partial km Μερικά χλμ	Direction - Κατεύθυνση	Information - Πληροφορίες	km to run
0.00	0.00	1 		3.00
1.00	1.00	2 		2.00
1.47	0.47	3 		1.53
2.00	0.53	4 		1.00
3.00	1.00	5 		0.00

## EMERGENCY SERVICES

If you need to contact the Rally Office for an emergency, please dial:

Name : Kepetzis Giannis tel : +30 6984727777

In case of an accident please dial: 166 Ambulance  
100 Police  
199 Fire

**EMERGENCY NUMBER : +30 6984727777**

### HOSPITALS ON THE RALLY ROUTE

Service Parc Itea	Itea Health Center Amfissa General Hospital	+30 22653 51000 +30 22650 22222
SS5 Parnassos 1	Amfissa General Hospital	+30 22650 22222
SS6 Prossilio 1	Amfissa General Hospital	+30 22650 22222
SS7 Bauxites 2	Amfissa General Hospital	+30 22650 22222
SS8 Parnassos 2	Amfissa General Hospital	+30 22650 22222
SS9 Prossilio 2	Amfissa General Hospital	+30 22650 22222
SS10 Karoutes	Lidoriki Health Center Amfissa General Hospital	+30 22663 50000 +30 22650 22222

### ΥΠΗΡΕΣΙΕΣ ΑΜΕΣΗΣ ΕΠΕΜΒΑΣΗΣ

Εάν σε περίπτωση ανάγκης χρειάζεται να επικοινωνήσετε με τη γραμματεία παρακαλούμε καλέστε:

Όνομα : Αθανασίου Τάσος τηλ. : 6932312712

Σε περίπτωση ατυχήματος παρακαλώ καλέστε: 166 Ασθενοφόρο  
100 Αστυνομία  
199 Πυροσ. Υπηρεσία

**ΤΗΛΕΦΩΝΟ ΕΚΤΑΚΤΟΥ ΑΝΑΓΚΗΣ : 6932312712**

### ΝΟΣΟΚΟΜΕΙΑ ΣΤΗΝ ΠΟΡΕΙΑ ΤΟΥ ΑΓΩΝΑ

Ιτέα Σέρβις Παρκ	Κέντρο Υγείας Ιτέας Γενικό Νοσοκομείο Άμφισσας	22653 51000 22650 22222
Ε.Δ.5 Παρνασσός 1	Γενικό Νοσοκομείο Άμφισσας	22650 22222
Ε.Δ.6 Προσήλιο 1	Γενικό Νοσοκομείο Άμφισσας	22650 22222
Ε.Δ.7 Βωξίτες 2	Γενικό Νοσοκομείο Άμφισσας	22650 22222
Ε.Δ.8 Παρνασσός 2	Γενικό Νοσοκομείο Άμφισσας	22650 22222
Ε.Δ.9 Προσήλιο 2	Γενικό Νοσοκομείο Άμφισσας	22650 22222
Ε.Δ.10 Καρούτες	Κέντρο Υγείας Λιδωρικίου Γενικό Νοσοκομείο Άμφισσας	22663 50000 22650 22222

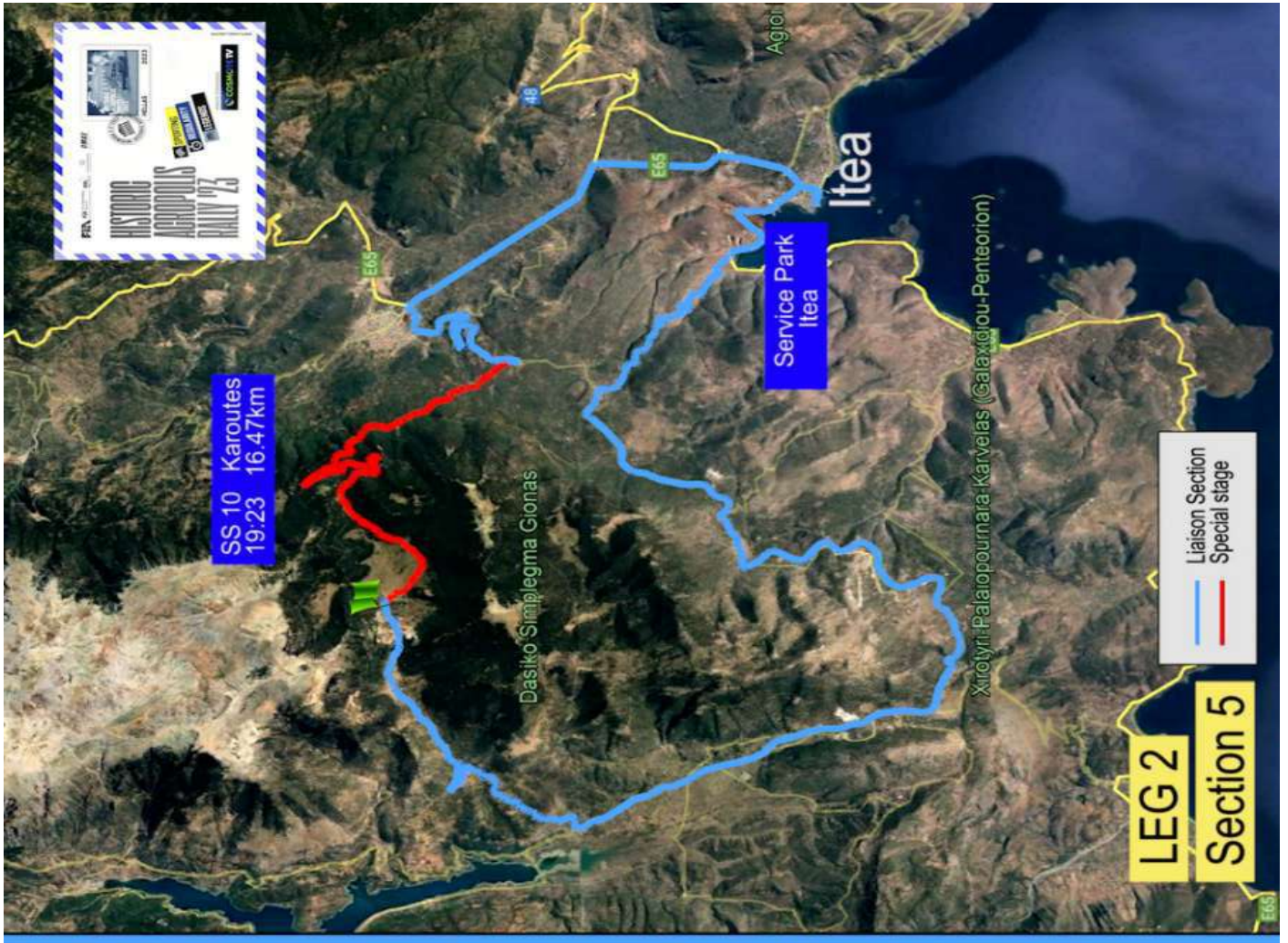
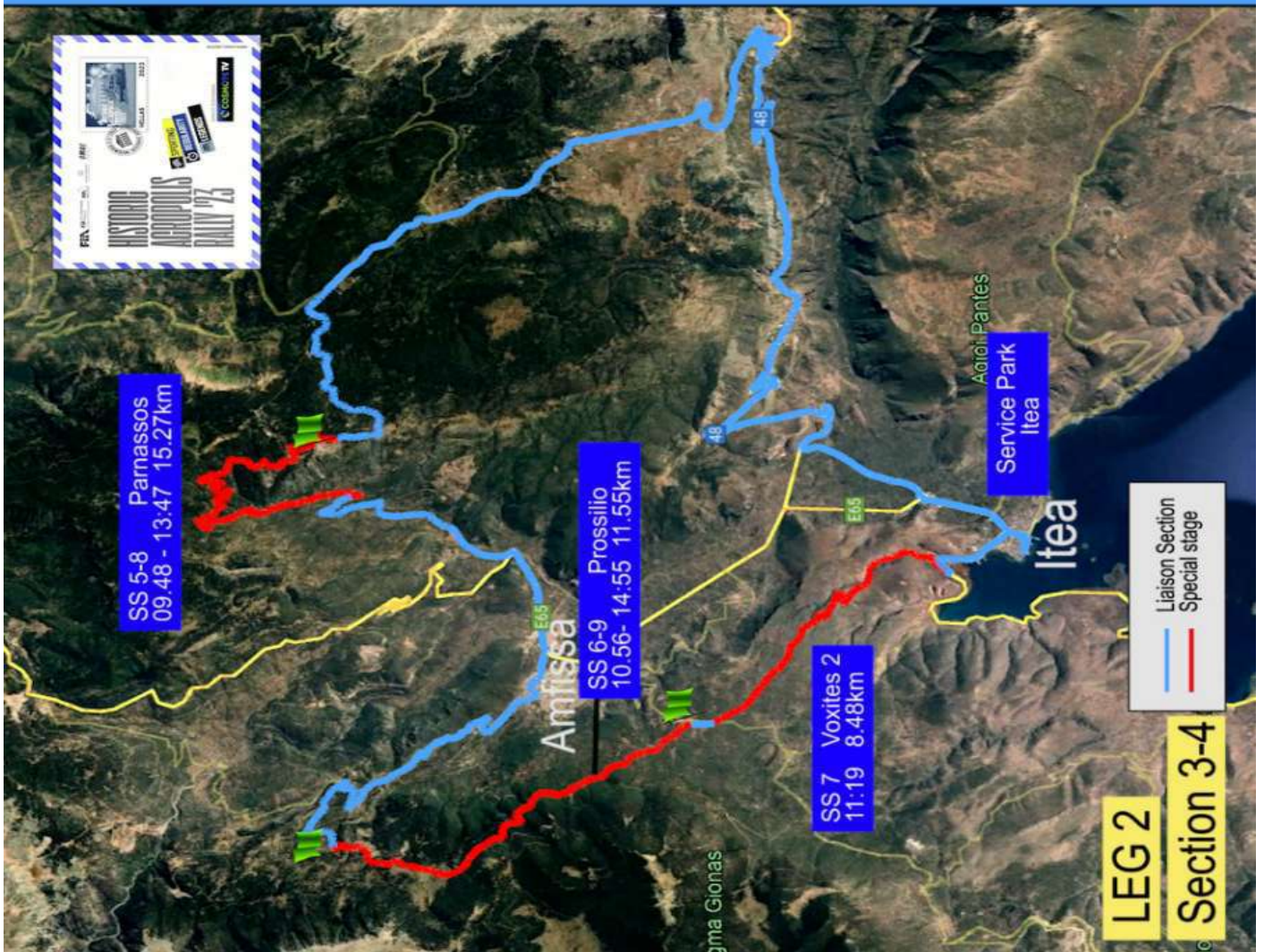
## **ACCIDENT & SAFETY PROCEDURE**

1. When a red “SOS” is displayed it is MANDATORY to stop and assist the crew requiring help. You are responsible to help the injured and make sure that safety services are mobilised as quickly as possible.
  2. The first crew to arrive at the scene of an accident must stop and inform the next car of all the details.
  3. The next car must take the following information to the NEXT radio post which may be the finish control:
    - Competition number of the crew involved.
    - If and how many crew members or spectators are injured.
    - If any crew member or spectator are trapped in or outside the car.
    - Location of the accident, i.e. the closest road book junction or kilometre post.
    - Any other vital information, i.e. fire, water.
  4. The following cars must stop if the red “SOS” is displayed.
  5. All competitors stopped in a stage must place their red triangle at least 50m before where the car is stopped even if the car is clear of the road.
  6. The event emergency telephone number is: +30 6984727777
  7. If you retire you must inform the organisers telephone number: +30 6984727777
- 

## **ΔΙΑΔΙΚΑΣΙΑ ΑΤΥΧΗΜΑΤΟΣ ΚΑΙ ΑΣΦΑΛΕΙΑΣ**

1. Όταν επιδειχθεί το κόκκινο “SOS” είναι ΥΠΟΧΡΕΩΤΙΚΟ να σταματήσετε και να βοηθήσετε το πλήρωμα που χρειάζεται βοήθεια. Είστε υπεύθυνοι να βοηθήσετε τον/τους τραυματία/ες και να βεβαιωθείτε ότι τα οχήματα ασφαλείας θα ενεργοποιηθούν το δυνατόν συντομότερα.
2. Το πρώτο πλήρωμα που θα φτάσει στην σκηνή του ατυχήματος πρέπει να σταματήσει και να ενημερώσει τα επόμενα αυτοκίνητα για όλες τις λεπτομέρειες.
3. Το επόμενο αυτό αυτοκίνητο πρέπει να δώσει τις παρακάτω πληροφορίες στον αμέσως επόμενο ενδιάμεσο που μπορεί να είναι και ο τερματισμός:
  - Αριθμό συμμετοχής του πληρώματος που ενεπλάκει στο ατύχημα.
  - Εάν και πόσα μέλη του πληρώματος ή θεατές έχουν τραυματιστεί.
  - Εάν μέλος του πληρώματος ή θεατής έχει εγκλωβιστεί μέσα ή κάτω από το αυτοκίνητο.
  - Τόπο του ατυχήματος, δηλ. την κοντινότερη τουλίπα του road book ή χιλιόμετρο.
  - Οποιαδήποτε άλλη πληροφορία ζωτικής σημασίας, π.χ. φωτιά, νερό κλπ.
4. Τα επόμενα αυτοκίνητα πρέπει να σταματήσουν εάν έχει επιδειχθεί το κόκκινο “SOS”.
5. Όλοι οι αγωνιζόμενοι που θα σταματήσουν σε μιά ειδική πρέπει να τοποθετήσουν το κόκκινο τρίγωνό τους τουλάχιστον 50μ. πριν από το αυτοκίνητο, ακόμη και αν αυτό είναι εκτός του δρόμου.
6. Το τηλέφωνο άμεσης ανάγκης της οργάνωσης είναι: 6932312712
7. Εάν εγκαταλείψετε πρέπει να ειδοποιήσετε την οργάνωση στο τηλ. : 6932312712







# HISTORIC ACROPOLIS RALLY 2023

## 03-05 November 2023

### LEG 2

Saturday November 4th 2023						sunrise 06:53 sunset 17:23	
TC SS	Location	SS dist	Liaison dist	Total dist	Target time	1st car due	
	4C Parc Ferme OUT					08:30	
<b>RZ 3</b>	<i>Remote refuel Itea</i>						
	Refuel venue after PF OUT		0.06				
	Distance to next refuel	35.30	79.56	114.86			
	5		52.15	52.15	1h15'	09:45	
<b>SS 5</b>	<b>Parnassos 1</b>	15.27				<b>09:48</b>	<b>SECTION 3</b>
	6		22.90	38.17	1h05'	10:53	
<b>SS 6</b>	<b>Prossilio 1</b>	11.55				<b>10:56</b>	
	7		0.62	12.17	20'	11:16	
<b>SS 7</b>	<b>Bauxites 2</b>	8.48				<b>11:19</b>	
	7A Regroup IN		3.78	12.26	20'	11:39	
	7B Regroup OUT - Service C IN				20'	11:59	
	Service C (Itea)	35.30	79.45	114.75	30'		
	7C Service C OUT					12:29	
<b>RZ 4</b>	<i>Remote refuel Itea</i>						
	Refuel venue after Service C OUT		0.06				
	Distance to next refuel	26.82	75.05	101.87			
	8		52.15	52.15	1h15'	13:44	<b>SECTION 4</b>
<b>SS 8</b>	<b>Parnassos 2</b>	15.27				<b>13:47</b>	
	9		22.90	38.17	1h05'	14:52	
<b>SS 9</b>	<b>Prossilio 2</b>	11.55				<b>14:55</b>	
	9A Regroup IN		19.96	31.51	40'	15:35	
	9B Regroup OUT - Service D IN				20'	15:55	
	Service D (Itea)	26.82	95.01	121.83	30'		
	9C Service D OUT - Parc Ferme IN					16:25	
	9D Parc Ferme OUT				1h35'	18:00	
<b>RZ 5</b>	<i>Remote refuel Itea</i>						
	Refuel venue after PF OUT		0.06				
	Distance to next refuel	16.47	73.46	89.93			
	10		53.47	53.47	1h20'	19:20	<b>SECTION 5</b>
<b>SS 10</b>	<b>Karoutes</b>	16.47				<b>19:23</b>	
	10A Service E IN		20.05	36.52	50'	20:13	
	Service E (Itea)	16.47	73.52	89.99	45'		
	10B Service E OUT - Parc Ferme IN					20:58	
	SECTIONS 3,4,5	78.59	247.98	326.57			

**Early arrival permitted - OVERNIGHT REGROUP**

# ΙΣΤΟΡΙΚΟ ΡΑΛΛΥ ΑΚΡΟΠΟΛΙΣ 2023

## 03-05 Νοεμβρίου 2023

### ΣΚΕΛΟΣ 2



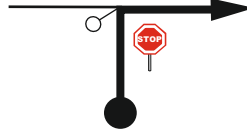

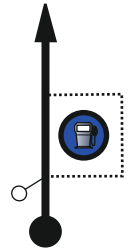


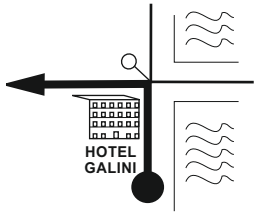



Σάββατο 04 Νοεμβρίου 2023							ανατολή 06:53	δύση 17:23
ΣΕΧ Ε.Δ.	Τοποθεσία	Χλμ Ε.Δ.	Μερικά χλμ	Ολικά χλμ	Ιδανικός χρόνος	Ωράριο 1ου αυτ/του		
	4Γ Παρκ φερμέ έξοδος					08:30		
<b>ΖΑ 3</b>	<b>Ανεφοδιασμός Ιτέα</b>							
	Χώρος ανεφοδιασμού μετά το Παρκ φερμέ		0.06					
	Απόσταση μέχρι επόμενο ανεφοδιασμό	35.30	79.56	114.86				
5			52.15	52.15	1h15'	09:45		
<b>Ε.Δ. 5</b>	<b>Παρνασσός 1</b>	15.27				<b>09:48</b>		
6			22.90	38.17	1h05'	10:53		
<b>Ε.Δ. 6</b>	<b>Προσήλιο 1</b>	11.55				<b>10:56</b>		
7			0.62	12.17	20'	11:16		
<b>Ε.Δ. 7</b>	<b>Βωξίτες 2</b>	8.48				<b>11:19</b>		
	7Α Ανασυγκρότηση είσοδος		3.78	12.26	20'	11:39		
	7Β Ανασυγκρότηση έξοδος - Σέρβις Γ είσοδος				20'	11:59		
	Σέρβις Γ (Ιτέα)	35.30	79.45	114.75	30'			
	7Γ Σέρβις Γ έξοδος					12:29		
<b>ΖΑ 4</b>	<b>Ανεφοδιασμός Ιτέα</b>							
	Χώρος ανεφοδιασμού μετά το Σέρβις Γ		0.06					
	Απόσταση μέχρι επόμενο ανεφοδιασμό	26.82	75.05	101.87				
8			52.15	52.15	1h15'	13:44		
<b>Ε.Δ. 8</b>	<b>Παρνασσός 2</b>	15.27				<b>13:47</b>		
9			22.90	38.17	1h05'	14:52		
<b>Ε.Δ. 9</b>	<b>Προσήλιο 2</b>	11.55				<b>14:55</b>		
	9Α Ανασυγκρότηση είσοδος		19.96	31.51	40'	15:35		
	9Β Ανασυγκρότηση έξοδος - Σέρβις Δ είσοδος				20'	15:55		
	Σέρβις Δ (Ιτέα)	26.82	95.01	121.83	30'			
	9Γ Σέρβις Δ έξοδος - Παρκ φερμέ είσοδος					16:25		
	9Δ Παρκ φερμέ έξοδος				1h35'	18:00		
<b>ΖΑ 5</b>	<b>Ανεφοδιασμός Ιτέα</b>							
	Χώρος ανεφοδιασμού μετά το Παρκ φερμέ		0.06					
	Απόσταση μέχρι επόμενο ανεφοδιασμό	16.47	73.46	89.93				
10			53.47	53.47	1h20'	19:20		
<b>Ε.Δ. 10</b>	<b>Καρούτες</b>	16.47				<b>19:23</b>		
	10Α Σέρβις Ε είσοδος		20.05	36.52	50'	20:13		
	Σέρβις Ε (Ιτέα)	16.47	73.52	89.99	45'			
	10Β Σέρβις Ε έξοδος - Παρκ φερμέ είσοδος					20:58		
	ΤΜΗΜΑΤΑ 3,4,5	78.59	247.98	326.57				

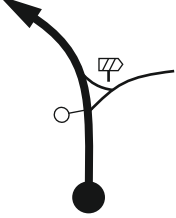

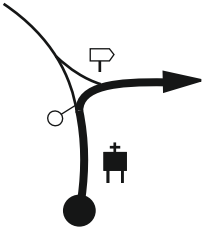

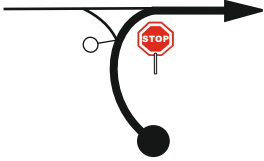

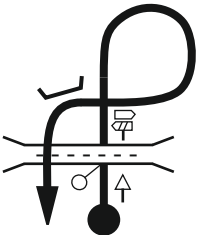

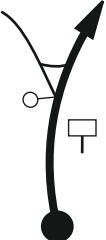

ΤΜΗΜΑ 3

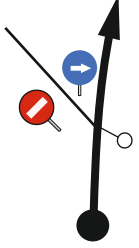

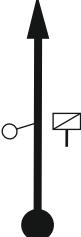
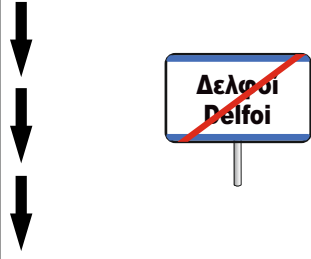
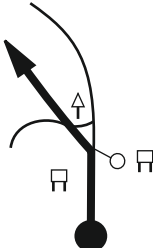
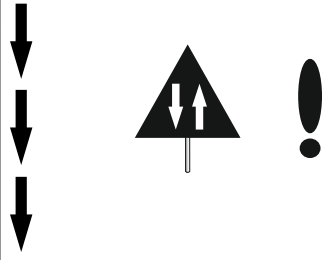
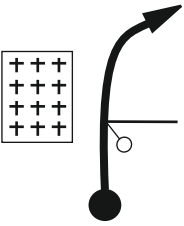

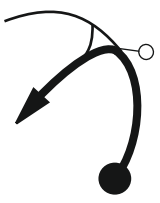
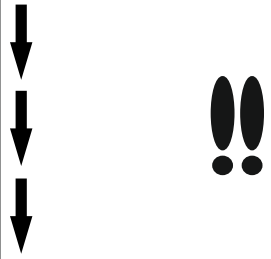
ΤΜΗΜΑ 4

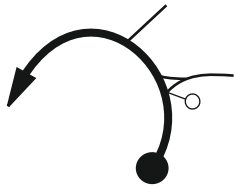

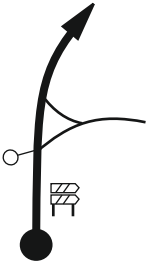

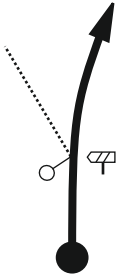

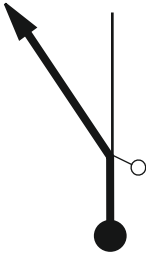



ΤΜΗΜΑ 5

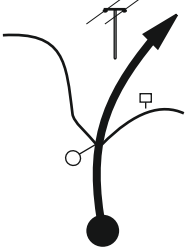



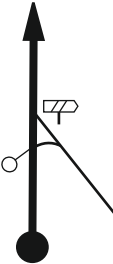




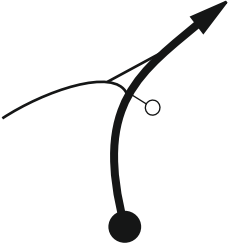




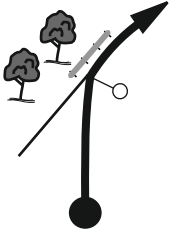




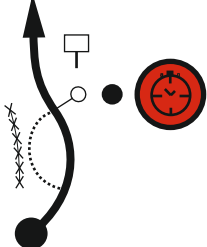




Επιτρέπεται η προάφιξη στον ΣΕΧ 10Β - ΔΙΑΝΥΚΤΕΡΕΥΣΗ

TC 4C Parc Ferme OUT		DISTANCE	LEG 2	PAGE
TC 5 Parnassos		52.15 km	R. SECTION 3	11
		AVERAGE SPEED	TARGET TIME	1h15'
Total km	Partial km	DIRECTION	INFORMATION	km to run
0.00	0.00	 <p>1</p>	<p>N 38 43 136 alt 3m E 22 42 145</p>  <p>TC 4C Parc Ferme OUT</p>	52.15
0.03	0.03	 <p>2</p>		52.12
0.06	0.03	 <p>3</p>	  <p>Refueling Area</p>	52.09
0.32	0.26	 <p>4</p>		51.83
0.80	0.48	 <p>5</p>		51.35

TC 4C Parc Ferme OUT		DISTANCE	LEG 2	PAGE
TC 5 Parnassos		52.15 km	R. SECTION 3	12
		AVERAGE SPEED	TARGET TIME	1h15'
Total km	Partial km	DIRECTION	INFORMATION	km to run
1.37	0.57	 6		50.78
3.05	1.68	 7		49.10
6.31	3.26	 8		45.84
13.19	6.88	 9		38.96
16.14	2.95	 10		36.01

TC 4C Parc Ferme OUT		DISTANCE	LEG 2	PAGE
TC 5 Parnassos		52.15 km	R. SECTION 3	13
		AVERAGE SPEED	TARGET TIME	1h15'
Total km	Partial km	DIRECTION	INFORMATION	km to run
16.87	0.73	 11		35.28
18.66	1.79	 12		33.49
27.07	8.41	 13		25.08
27.51	0.44	 14		24.64
27.81	0.30	 15		24.34

TC 4C Parc Ferme OUT		DISTANCE	LEG 2	PAGE
TC 5 Parnassos		52.15 km	R. SECTION 3	14
		AVERAGE SPEED	TARGET TIME	1h15'
Total km	Partial km	DIRECTION	INFORMATION	km to run
29.45	1.64	 16		22.70
41.84	12.39	 17		10.31
42.69	0.85	 18		9.46
45.06	2.37	 19		7.09
45.27	0.21	 20	 Gravel	6.88

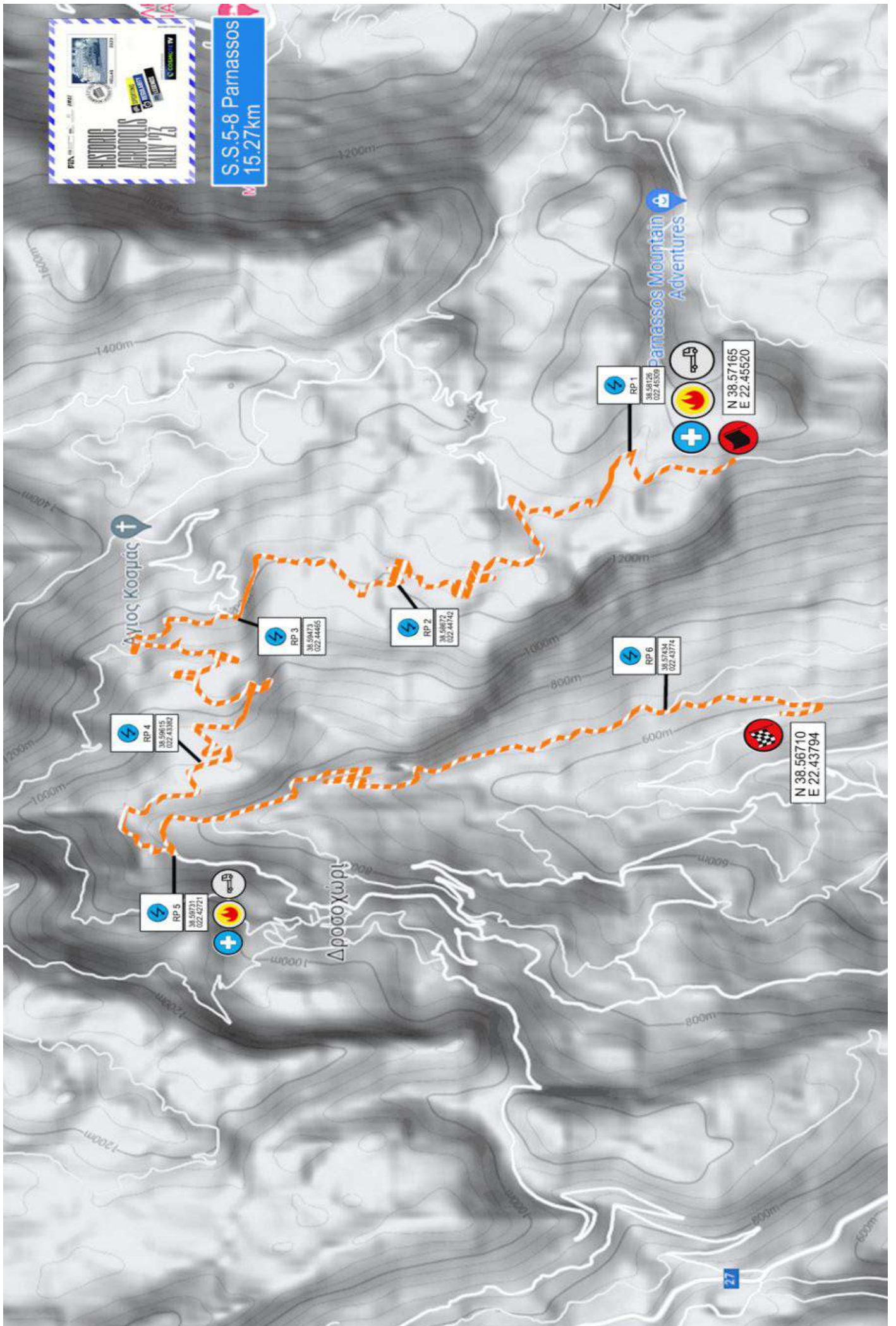
TC 4C Parc Ferme OUT		DISTANCE	LEG 2	PAGE
TC 5 Parnassos		52.15 km	R. SECTION 3	15
		AVERAGE SPEED	TARGET TIME	1h15'
Total km	Partial km	DIRECTION	INFORMATION	km to run
46.47	1.10	 21	  	5.78
48.42	2.05	 22	   	3.73
48.49	0.07	 23	   	3.66
51.23	2.74	 24	   	0.92
52.15	0.92	 25	   	0.00



N 38 57 131  
E 22 45 534 alt 1323m



TC 5 PARNASSOS  
40m → START SS5





# SS 5-8 Parnassos 1-2 - TC & Start



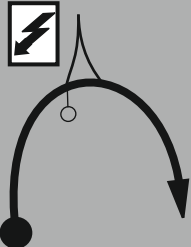

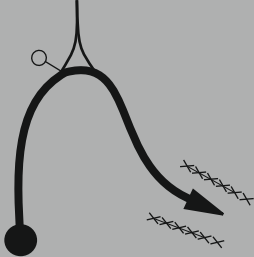






**SS 5-8 Parnassos 1-2 - End & Stop**

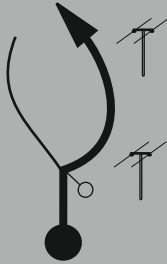
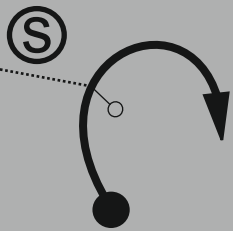

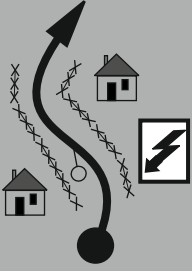

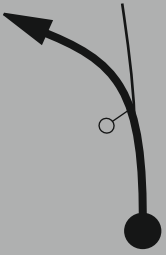
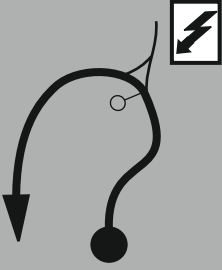
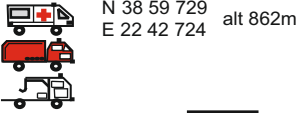



TC 5 Parnassos		DISTANCE	LEG 2	PAGE
TC 6 Prossilio		38.17 km	R. SECTION 3	19
SS 5 Parnassos 1		15.27km	AVERAGE SPEED	TARGET TIME 1h05'
			35.23 km/h	
Total km	Partial km	DIRECTION	INFORMATION	km to run
0.00	0.00		 N 38 57 165 E 22 45 520 alt 1312m  <b>START SS 5</b> <b>Parnassos 1</b> 15.27km <b>Gravel</b>	38.17
0.64	0.64		 5-1	37.53
1.63	0.99		 5-2	36.54
2.47	0.84		 5-3	35.70
3.17	0.70		 5-4	35.00

<b>TC 5</b>	<b>Parnassos</b>	<b>DISTANCE</b> 38.17 km	<b>LEG 2</b>	<b>PAGE</b> 20
<b>TC 6</b>	<b>Prossilio</b>		<b>R. SECTION 3</b>	
<b>SS 5 Parnassos 1</b>		<b>15.27km</b>	<b>AVERAGE SPEED</b> 35.23 km/h	<b>TARGET TIME</b> 1h05'

Total km	Partial km	DIRECTION	INFORMATION	km to run
3.69	0.52	 <p>6 11.58</p>		34.48
3.88	0.19	 <p>7 11.39</p>		34.29
4.00	0.12	 <p>8 11.27</p>		34.17
5.36	1.36	 <p>9 9.91</p>		32.81
6.13	0.77	 <p>10 9.14</p>		32.04

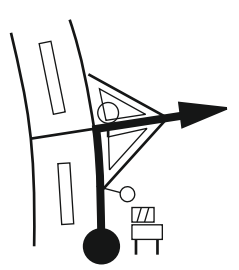

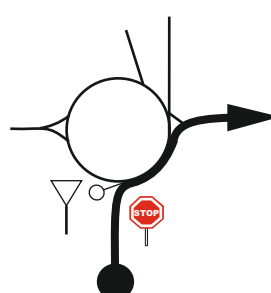
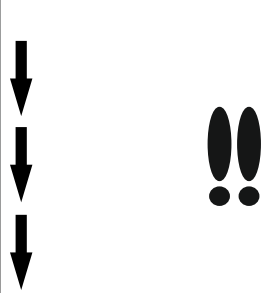


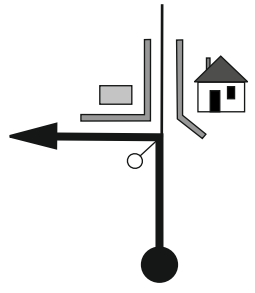


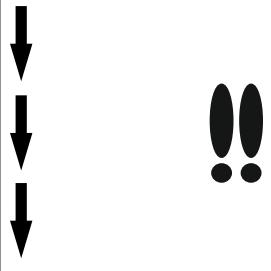


TC 5 Parnassos		DISTANCE	LEG 2	PAGE
TC 6 Prossilio		38.17 km	R. SECTION 3	21
SS 5 Parnassos 1		15.27km	AVERAGE SPEED	TARGET TIME 1h05'
Total km	Partial km	DIRECTION	INFORMATION	km to run
6.55	0.42	 11 8.72		31.62
8.01	1.46	 12 7.26		30.16
9.13	1.12	 13 6.14		29.04
9.81	0.68	 14 5.46		28.36
10.36	0.55	 15 4.91	 	27.81

TC 5 Parnassos		DISTANCE	LEG 2	PAGE
TC 6 Prossilio		38.17 km	R. SECTION 3	22
SS 5 Parnassos 1		15.27km	AVERAGE SPEED	TARGET TIME 1h05'
AVERAGE SPEED	35.23 km/h			
Total km	Partial km	DIRECTION	INFORMATION	km to run
11.55	1.19			26.62
14.30	2.75			23.87
15.01	0.71			23.16
15.21	0.20			22.96
15.27	0.06		<p>N 38 56 710 alt 613m E 22 43 794</p> <p>END SS 5 Parnassos 1</p>	22.90

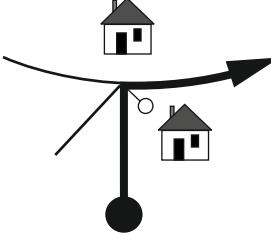



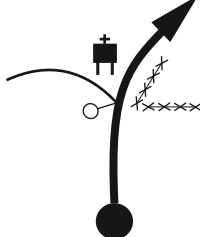

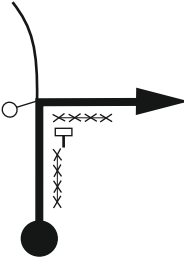


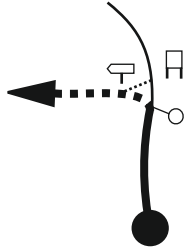

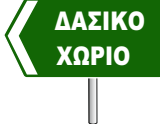
TC 5 Parnassos		DISTANCE	LEG 2	PAGE
TC 6 Prossilio		38.17 km	R. SECTION 3	23
SS 5 Parnassos 1		15.27km	AVERAGE SPEED	TARGET TIME 1h05'
Total km	Partial km	DIRECTION	INFORMATION	km to run
15.47	0.20	<p>21</p>	<p>N 38 56 881 E 22 43 758 alt 585m</p> <p>STOP SS 5 Parnassos 1</p> <p>Tarmac</p>	22.70
17.35	1.88	<p>22</p>		20.82
18.45	1.10	<p>23</p>		19.72
20.45	2.00	<p>24</p>	<p>Service is allowed</p>	17.72
21.84	1.39	<p>25</p>	<p>Entrance to main road</p>	16.33



<b>TC 5</b>	<b>Parnassos</b>	<b>DISTANCE</b> 38.17 km	<b>LEG 2</b>	<b>PAGE</b> 24
<b>TC 6</b>	<b>Prossilio</b>		<b>R. SECTION 3</b>	
<b>SS 5 Parnassos 1</b>		<b>15.27km</b>	<b>AVERAGE SPEED</b> 35.23 km/h	<b>TARGET TIME</b> 1h05'

Total km	Partial km	DIRECTION	INFORMATION	km to run
24.97	3.13	 26		13.20
25.62	0.65	 27		12.55
25.86	0.24	 28		12.31
26.06	0.20	 29		12.11
26.35	0.29	 30		11.82

↗ next in 0.03 ↘



TC 5 Parnassos		DISTANCE	LEG 2	PAGE
TC 6 Prossilio		38.17 km	R. SECTION 3	25
SS 5 Parnassos 1		15.27km	AVERAGE SPEED	TARGET TIME 1h05'
Total km	Partial km	DIRECTION	INFORMATION	km to run
26.38	0.03	 31		11.79
26.60	0.22	 32	 ΟΔΟΣ ΣΙΜΟΠΟΥΛΟΥ	11.57
26.89	0.29	 33		11.28
27.67	0.78	 34	 	10.50
35.39	7.72	 35	  Gravel	2.78

<b>TC 5 Parnassos</b>		<b>DISTANCE</b> 38.17 km	<b>LEG 2</b>	<b>PAGE</b> 26
<b>TC 6 Prossilio</b>			<b>R. SECTION 3</b>	
<b>SS 5 Parnassos 1</b>		<b>15.27km</b>	<b>AVERAGE SPEED</b> 35.23 km/h	<b>TARGET TIME</b> 1h05'
<b>Total km</b>	<b>Partial km</b>	<b>DIRECTION</b>		<b>INFORMATION</b>
38.17	2.78			<p>N 38 57 269 E 22 33 024 alt 889m</p>  <p>TC 6 PROSSILIO 50m → START SS6</p>
	36			0.00






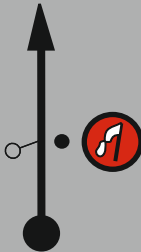








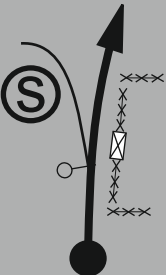

**SS 6-9 Prossilio 1-2 - TC & Start**



**SS 6-9 Prossilio 1-2 - End & Stop**





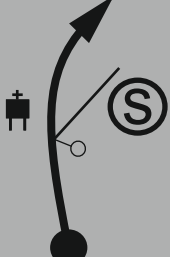

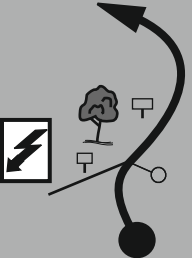



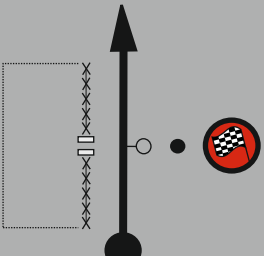

<b>TC 6</b>	<b>Prossilio</b>	<b>DISTANCE</b> 12.17 km	<b>LEG 2</b>	<b>PAGE</b> 30
<b>TC 7</b>	<b>Bauxites</b>		<b>R. SECTION 3</b>	
<b>SS 6 Prossilio 1</b>		<b>11.55km</b>	<b>AVERAGE SPEED</b> 36.51 km/h	<b>TARGET TIME</b> 20'

Total km	Partial km	DIRECTION	INFORMATION	km to run
0.00	0.00	 1 11.55	 N 38 57 270 E 22 32 926 alt 861m  <b>START SS 6</b> Prossilio 1 11.55km  Gravel	12.17
0.09	0.09	 2 11.46	 6-1	12.08
0.98	0.89	 3 10.57	 6-2	11.19
2.38	1.40	 4 9.17	 6-3	9.79
2.70	0.32	 5 8.85	 6-4	9.47

↗ next in 0.19 ↘

<b>TC 6</b>	<b>Prossilio</b>	<b>DISTANCE</b> 12.17 km	<b>LEG 2</b>	<b>PAGE</b> 31
<b>TC 7</b>	<b>Bauxites</b>		<b>R. SECTION 3</b>	
<b>SS 6 Prossilio 1</b>		<b>11.55km</b>	<b>AVERAGE SPEED</b> 36.51 km/h	<b>TARGET TIME</b> 20'

Total km	Partial km	DIRECTION	INFORMATION	km to run
2.89	0.19			9.28
3.04	0.15			9.13
4.19	1.15			7.98
6.92	2.73			5.25
7.70	0.78			4.47

TC 6 Prossilio		DISTANCE	LEG 2	PAGE	
TC 7 Bauxites			R. SECTION 3		
SS 6 Prossilio 1		11.55km	AVERAGE SPEED	TARGET TIME	
Total km	Partial km	DIRECTION		INFORMATION	km to run
8.71	1.01			3.46	
		11 2.84			
9.95	1.24			2.22	
		12 1.60			
10.21	0.26			1.96	
		13 1.34			
11.05	0.84			1.12	
		14 0.50			
11.55	0.50			0.62	
		15 0.00	N 38 50 119 E 22 36 627 alt 540m		

↗ next in 0.19 ↘



TC 6 Prossilio		DISTANCE	LEG 2	PAGE
TC 7 Bauxites			R. SECTION 3	
SS 6 Prossilio 1		11.55km	AVERAGE SPEED	TARGET TIME
			36.51 km/h	20'
Total km	Partial km	DIRECTION	INFORMATION	km to run
11.74	0.19	<p>16</p>	<p>N 38 49 977 alt 534m E 22 36 747</p> <p><b>STOP</b> STOP SS 2 Prossilio 1</p> <p><b>Tarmac</b> Service is allowed</p>	0.43
12.00	0.26	<p>17</p>		0.17
12.09	0.09	<p>18</p>	<p><b>Gravel</b></p>	0.08
12.17	0.08	<p>19</p>	<p>N 38 49 541 alt 498m E 22 36 755</p> <p>TC 7 BAUXITES 40m → START SS7</p>	0.00


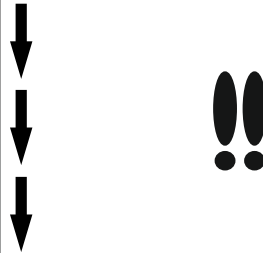

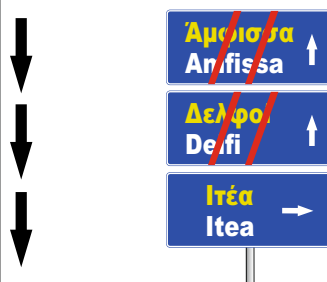
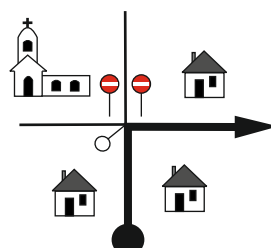

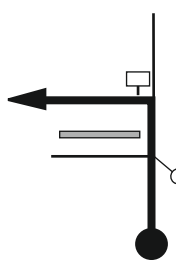

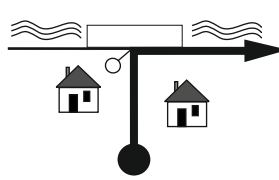

TC 7 Bauxites		DISTANCE	LEG 2	PAGE
TC 7A Regroup IN		12.26 km	R. SECTION 3	34
SS 7 Bauxites 2		8.48km	AVERAGE SPEED	TARGET TIME
			36.78 km/h	20'
Total km	Partial km	DIRECTION	INFORMATION	km to run
0.00	0.00		<p>N 38 49 504 alt 497m E 22 36 776</p> <p>START SS 7 Bauxites 2 8.48km</p> <p>Gravel</p>	12.26
0.14	0.14		<p>7-1</p>	12.12
0.67	0.53		<p>7-2</p>	11.59
0.86	0.19		<p>7-3</p>	11.40
0.93	0.07			11.33

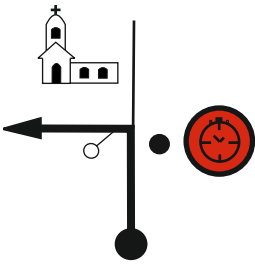


TC 7 Bauxites		DISTANCE	LEG 2	PAGE	
TC 7A Regroup IN		12.26 km	R. SECTION 3	35	
SS 7 Bauxites 2		8.48km	AVERAGE SPEED	TARGET TIME	
			36.78 km/h	20'	
Total km	Partial km	DIRECTION		INFORMATION	km to run
2.50	1.57			 7-4	9.76
		6	5.98		
4.14	1.64			 7-5	8.12
		7	4.34		
5.23	1.09			 7-6	7.03
		8	3.25		
5.58	0.35			 7-7	6.68
		9	2.90		
6.04	0.46				6.22
		10	2.44		

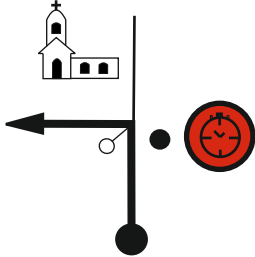



↗ next in 0.12 ↗

TC 7 Bauxites		DISTANCE	LEG 2	PAGE
TC 7A Regroup IN		12.26 km	R. SECTION 3	36
SS 7 Bauxites 2		8.48km	AVERAGE SPEED	TARGET TIME
			36.78 km/h	20'
Total km	Partial km	DIRECTION	INFORMATION	km to run
6.16	0.12		 7-8	6.10
7.08	0.92		 7-9	5.18
8.28	1.20		 7-10 <b>Tarmac</b>	3.98
8.48	0.20		N 38 44 968 alt 65m E 22 41 633  END SS 7 Bauxites 2	3.78
8.80	0.32		N 38 44 754 alt 63m E 22 41 406  STOP SS 7 Bauxites 2 	3.46

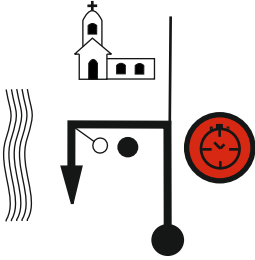

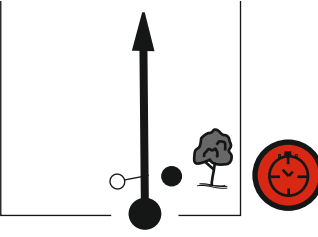

↗ next in 0.13 ↗



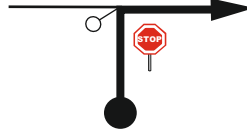

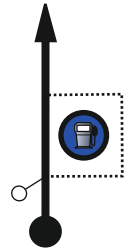


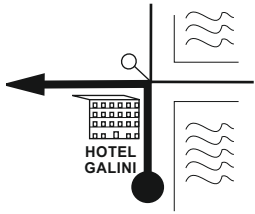



TC 7 Bauxites		DISTANCE	LEG 2	PAGE
TC 7A Regroup IN		12.26 km	R. SECTION 3	37
SS 7 Bauxites 2		8.48km	AVERAGE SPEED	TARGET TIME
			36.78 km/h	20'
Total km	Partial km	DIRECTION	INFORMATION	km to run
8.93	0.13	 16		3.33
11.32	2.39	 17		0.94
11.65	0.33	 18		0.61
11.74	0.09	 19		0.52
11.93	0.19	 20		0.33

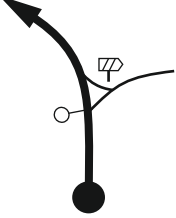

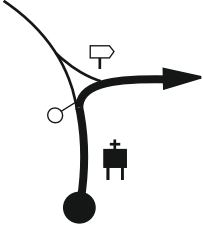



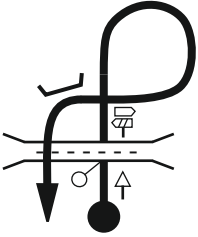

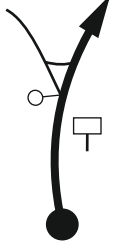

<b>TC 7 Bauxites</b>		<b>DISTANCE</b>	<b>LEG 2</b>	<b>PAGE</b>
<b>TC 7A Regroup IN</b>		12.26 km	<b>R. SECTION 3</b>	<b>38</b>
<b>SS 7 Bauxites 2</b>		8.48km	<b>AVERAGE SPEED</b> 36.78 km/h	<b>TARGET TIME</b> 20'
<b>Total km</b>	<b>Partial km</b>	<b>DIRECTION</b>		<b>INFORMATION</b>
12.26	0.33			N 38 43 212 alt 3m E 22 41 980   TC 7A Regroup IN
	21			km to run <b>0.00</b>

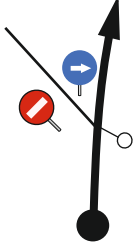

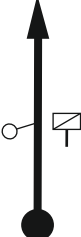
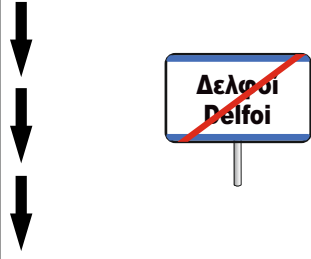
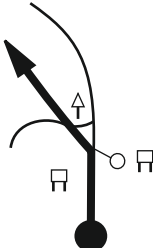
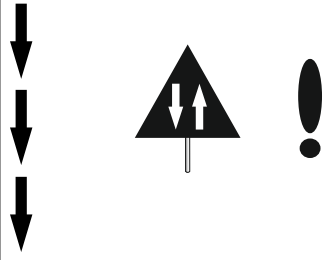
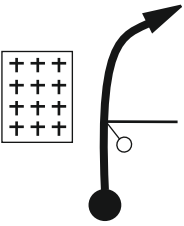

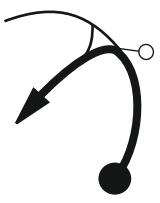
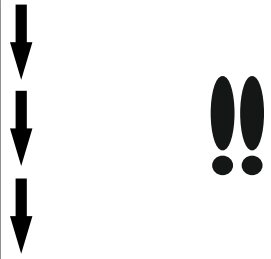
TC 7A Regroup IN		DISTANCE	LEG 2	PAGE
TC 7B Regroup OUT - Service C IN		—	R. SECTION 3	39
		AVERAGE SPEED	TARGET TIME	20'
Total km	Partial km	DIRECTION		INFORMATION
				km to run
			<p>N 38 43 212 alt 3m E 22 41 980</p> <p><b>20'</b></p>  <p>TC 7A Regroup IN</p>	
			<p>N 38 43 154 alt 3m E 22 41 978</p>  <p>TC 7B Regroup OUT - Service C IN</p>	
	1			
	2			



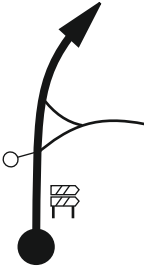

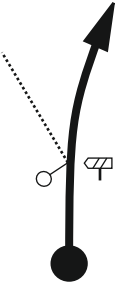

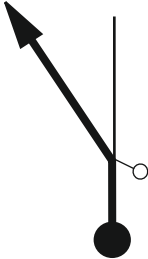





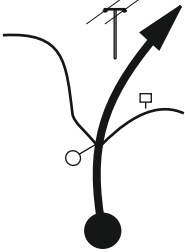



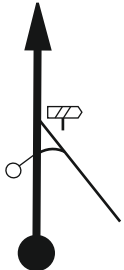






















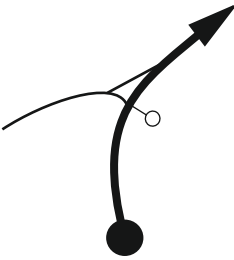
















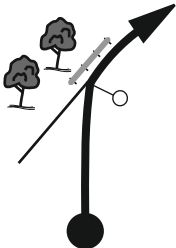











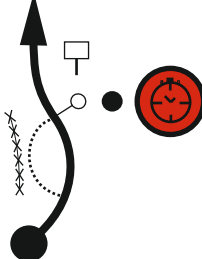

TC 7B Regroup OUT - Service C IN		DISTANCE	LEG 2	PAGE
TC 7C Service C OUT		—	R. SECTION 3	40
		AVERAGE SPEED	TARGET TIME	30'
Total km	Partial km	DIRECTION	INFORMATION	km to run
		<p>1</p> 	<p>N 38 43 154 alt 3m E 22 41 978</p> <p><b>30'</b></p>  <p>TC 7B Regroup OUT - Service C IN</p>	
		<p>2</p> 	<p>N 38 43 136 alt 3m E 22 42 145</p>  <p>TC 7C Service C OUT</p>	

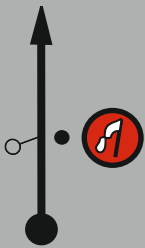


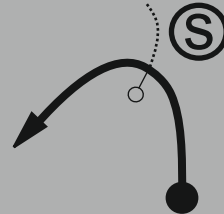

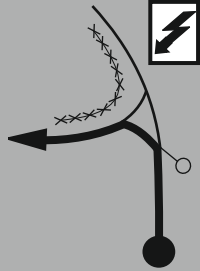





TC 7C Service C OUT		DISTANCE	LEG 2	PAGE
TC 8 Parnassos		52.15 km	R. SECTION 4	41
		AVERAGE SPEED	TARGET TIME	1h15'
Total km	Partial km	DIRECTION	INFORMATION	km to run
0.00	0.00	 <p>1</p>	<p>N 38 43 136 alt 3m E 22 42 145</p>  <p>TC 7C Service C OUT</p>	52.15
0.03	0.03	 <p>2</p>		52.12
0.06	0.03	 <p>3</p>	 <p>Refueling Area</p> 	52.09
0.32	0.26	 <p>4</p>		51.83
0.80	0.48	 <p>5</p>		51.35

TC 7C Service C OUT		DISTANCE	LEG 2	PAGE
TC 8 Parnassos		52.15 km	R. SECTION 4	42
		AVERAGE SPEED	TARGET TIME	1h15'
Total km	Partial km	DIRECTION	INFORMATION	km to run
1.37	0.57	 6		50.78
3.05	1.68	 7		49.10
6.31	3.26	 8		45.84
13.19	6.88	 9		38.96
16.14	2.95	 10		36.01

TC 7C Service C OUT		DISTANCE	LEG 2	PAGE
TC 8 Parnassos		52.15 km	R. SECTION 4	43
		AVERAGE SPEED	TARGET TIME	1h15'
Total km	Partial km	DIRECTION	INFORMATION	km to run
16.87	0.73	 11		35.28
18.66	1.79	 12		33.49
27.07	8.41	 13		25.08
27.51	0.44	 14		24.64
27.81	0.30	 15		24.34



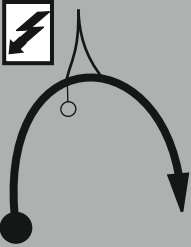

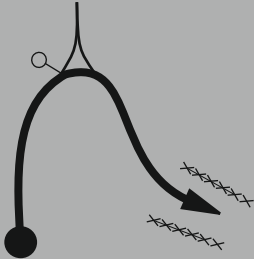
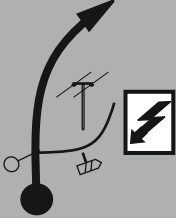



TC 7C Service C OUT		DISTANCE	LEG 2	PAGE
TC 8 Parnassos		52.15 km	R. SECTION 4	44
		AVERAGE SPEED	TARGET TIME	1h15'
Total km	Partial km	DIRECTION	INFORMATION	km to run
29.45	1.64	 16		22.70
41.84	12.39	 17		10.31
42.69	0.85	 18		9.46
45.06	2.37	 19		7.09
45.27	0.21	 20	 Gravel	6.88

TC 7C Service C OUT		DISTANCE	LEG 2	PAGE	
TC 8 Parnassos		52.15 km	R. SECTION 4	45	
		AVERAGE SPEED	TARGET TIME	1h15'	
Total km	Partial km	DIRECTION	INFORMATION	km to run	
46.47	1.10	 21	  	5.78	
48.42	2.05	 22	                    		3.73
48.49	0.07	 23	               	3.66	
51.23	2.74	 24	          	0.92	
52.15	0.92	 25	N 38 57 131 alt 1323m E 22 45 534  TC 8 PARNASSOS 40m → START SS8	0.00	

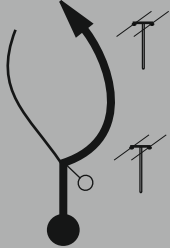
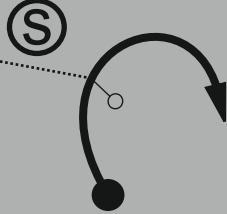



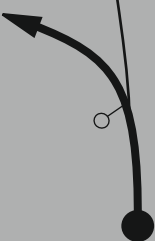
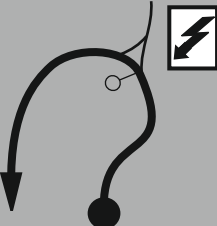
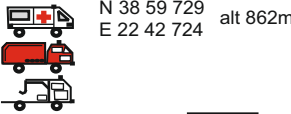

TC 8 Parnassos		DISTANCE	LEG 2	PAGE
TC 9 Prossilio		38.17 km	R. SECTION 4	46
SS 8 Parnassos 2		15.27km	AVERAGE SPEED	TARGET TIME 1h05'
			35.23 km/h	
Total km	Partial km	DIRECTION	INFORMATION	km to run
0.00	0.00	 1 15.27	 N 38 57 165 alt 1312m E 22 45 520  START SS 8 Parnassos 2 15.27km  Gravel	38.17
0.64	0.64	 2 14.63	 8-1	37.53
1.63	0.99	 3 13.64	 8-2	36.54
2.47	0.84	 4 12.80	 8-3	35.70
3.17	0.70	 5 12.10	 8-4	35.00



<b>TC 8</b>	<b>Parnassos</b>	<b>DISTANCE</b> 38.17 km	<b>LEG 2</b>	<b>PAGE</b> 47
<b>TC 9</b>	<b>Prossilio</b>		<b>R. SECTION 4</b>	
<b>SS 8 Parnassos 2</b>		<b>15.27km</b>	<b>AVERAGE SPEED</b> 35.23 km/h	<b>TARGET TIME</b> 1h05'

Total km	Partial km	DIRECTION	INFORMATION	km to run
3.69	0.52	 6 11.58	 8-5	34.48
3.88	0.19	 7 11.39	 8-6	34.29
4.00	0.12	 8 11.27		34.17
5.36	1.36	 9 9.91	 8-7	32.81
6.13	0.77	 10 9.14	 8-8	32.04

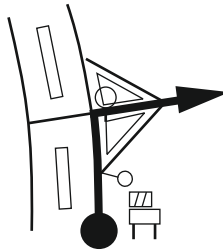

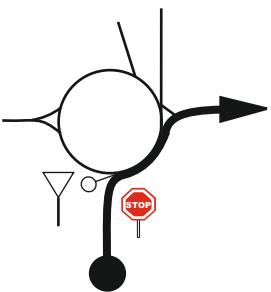
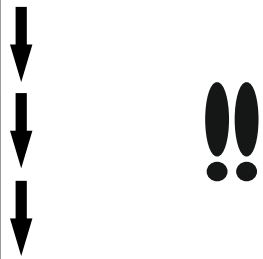


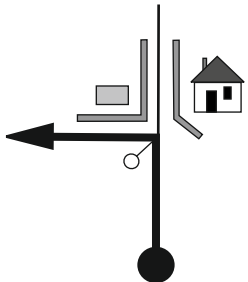

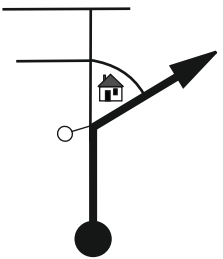
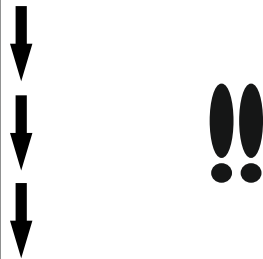
<b>TC 8</b>	<b>Parnassos</b>	<b>DISTANCE</b> 38.17 km	<b>LEG 2</b>	<b>PAGE</b> 48
<b>TC 9</b>	<b>Prossilio</b>		<b>R. SECTION 4</b>	
<b>SS 8 Parnassos 2</b>		<b>15.27km</b>	<b>AVERAGE SPEED</b> 35.23 km/h	<b>TARGET TIME</b> 1h05'

Total km	Partial km	DIRECTION	INFORMATION	km to run
6.55	0.42	 11 8.72		31.62
8.01	1.46	 12 7.26		30.16
9.13	1.12	 13 6.14		29.04
9.81	0.68	 14 5.46		28.36
10.36	0.55	 15 4.91	 	27.81

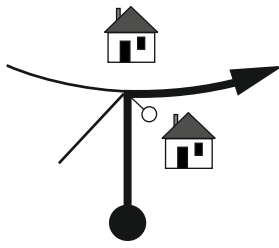



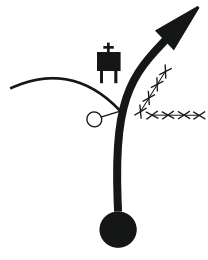

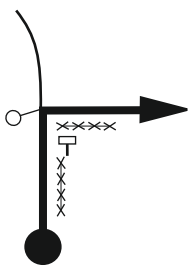

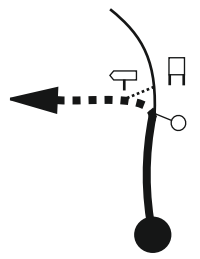

TC 8 Parnassos		DISTANCE	LEG 2	PAGE
TC 9 Prossilio		38.17 km	R. SECTION 4	49
SS 8 Parnassos 2		15.27km	AVERAGE SPEED	TARGET TIME 1h05'
AVERAGE SPEED	35.23 km/h			
Total km	Partial km	DIRECTION	INFORMATION	km to run
11.55	1.19			26.62
14.30	2.75			23.87
15.01	0.71			23.16
15.21	0.20			22.96
15.27	0.06		<p>N 38 56 710 alt 613m E 22 43 794</p> <p>END SS 8 Parnassos 2</p>	22.90



TC 8 Parnassos		DISTANCE	LEG 2	PAGE
TC 9 Prossilio		38.17 km	R. SECTION 4	50
SS 8 Parnassos 2		15.27km	AVERAGE SPEED	TARGET TIME 1h05'
		35.23 km/h		
Total km	Partial km	DIRECTION	INFORMATION	km to run
15.47	0.20	<p>21</p>	<p>N 38 56 881 E 22 27 279 alt 585m</p> <p>STOP SS 8 Parnassos 2</p> <p>Tarmac</p>	22.70
17.35	1.88	<p>22</p>		20.82
18.45	1.10	<p>23</p>		19.72
20.45	2.00	<p>24</p>	<p>Service is allowed</p>	17.72
21.84	1.39	<p>25</p>	<p>Entrance to main road</p>	16.33

<b>TC 8</b>	<b>Parnassos</b>	<b>DISTANCE</b> 38.17 km	<b>LEG 2</b>	<b>PAGE</b> 51
<b>TC 9</b>	<b>Prossilio</b>		<b>R. SECTION 4</b>	
<b>SS 8 Parnassos 2</b>		<b>15.27km</b>	<b>AVERAGE SPEED</b> 35.23 km/h	<b>TARGET TIME</b> 1h05'

Total km	Partial km	DIRECTION	INFORMATION	km to run
24.97	3.13	 26		13.20
25.62	0.65	 27		12.55
25.86	0.24	 28		12.31
26.06	0.20	 29		12.11
26.35	0.29	 30		11.82










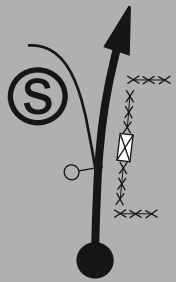

↗ next in 0.03 ↘

TC 8 Parnassos		DISTANCE	LEG 2	PAGE
TC 9 Prossilio		38.17 km	R. SECTION 4	52
SS 8 Parnassos 2		15.27km	AVERAGE SPEED	TARGET TIME 1h05'
			35.23 km/h	
Total km	Partial km	DIRECTION	INFORMATION	km to run
26.38	0.03	 31		11.79
26.60	0.22	 32	 ΟΔΟΣ ΣΙΜΟΠΟΥΛΟΥ	11.57
26.89	0.29	 33		11.28
27.67	0.78	 34		10.50
35.39	7.72	 35	 Gravel	2.78

<b>TC 8 Parnassos</b>		<b>DISTANCE</b> 38.17 km	<b>LEG 2</b>	<b>PAGE</b> 53
<b>TC 9 Prossilio</b>			<b>R. SECTION 4</b>	
<b>SS 8 Parnassos 2</b>		<b>15.27km</b>	<b>AVERAGE SPEED</b> 35.23 km/h	<b>TARGET TIME</b> 1h05'
<b>Total km</b>	<b>Partial km</b>	<b>DIRECTION</b>	<b>INFORMATION</b>	<b>km to run</b>
38.17	2.78		<p>N 38 57 269 E 22 33 024 alt 889m</p>  <p>TC 9 PROSSILIO 50m → START SS9</p>	0.00
		36		





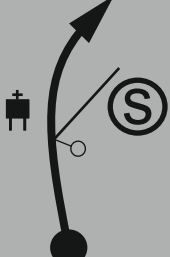

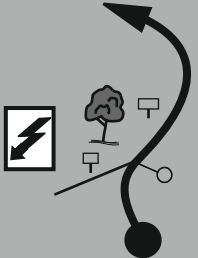



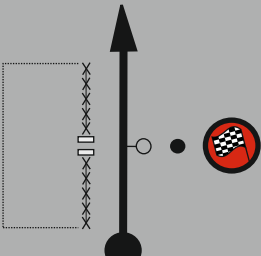

<b>TC 9</b>	<b>Prossilio</b>	<b>DISTANCE</b>	<b>LEG 2</b>	<b>PAGE</b>
<b>TC 9A</b>	<b>Regroup IN</b>	31.51 km	<b>R. SECTION 4</b>	<b>54</b>
<b>SS 9 Prossilio 2</b>		11.55km	<b>AVERAGE SPEED</b> 47.26 km/h	<b>TARGET TIME</b> 40'

Total km	Partial km	DIRECTION	INFORMATION	km to run
0.00	0.00	 1 11.55	 N 38 57 270 alt 861m E 22 32 926  <b>START SS 9</b> <b>Prossilio 2</b> <b>11.55km</b>  <b>Gravel</b>	31.51
0.09	0.09	 2 11.46	 <b>9-1</b>	31.42
0.98	0.89	 3 10.57	 <b>9-2</b>	30.53
2.38	1.40	 4 9.17	 <b>9-3</b>	29.13
2.70	0.32	 5 8.85	 <b>9-4</b>	28.81

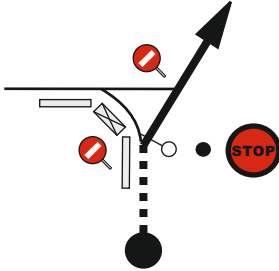

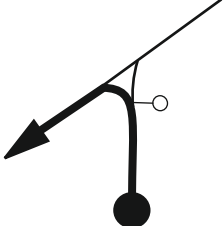



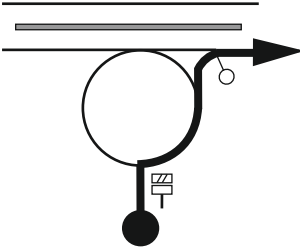

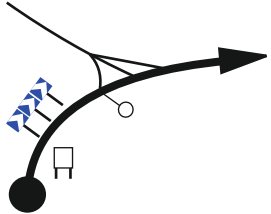

↗ next in 0.19 ↘

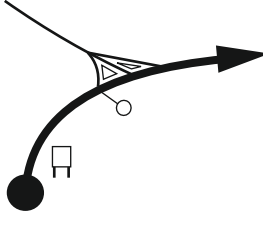



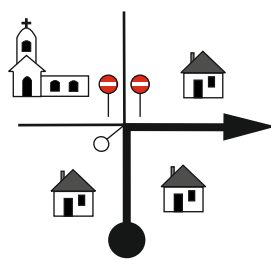
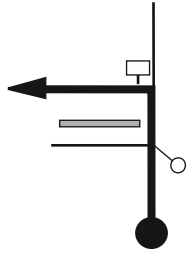

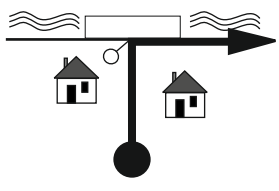
<b>TC 9</b>	<b>Prossilio</b>	<b>DISTANCE</b>	<b>LEG 2</b>	<b>PAGE</b>
<b>TC 9A</b>	<b>Regroup IN</b>	31.51 km	<b>R. SECTION 4</b>	<b>55</b>
<b>SS 9 Prossilio 2</b>		11.55km	<b>AVERAGE SPEED</b> 47.26 km/h	<b>TARGET TIME</b> <b>40'</b>

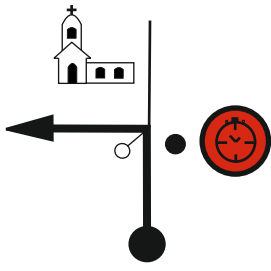


Total km	Partial km	DIRECTION	INFORMATION	km to run
2.89	0.19			28.62
		6	8.66	
3.04	0.15			28.47
		7	8.51	
4.19	1.15			27.32
		8	7.36	
6.92	2.73			24.59
		9	4.63	
7.70	0.78			23.81
		10	3.85	

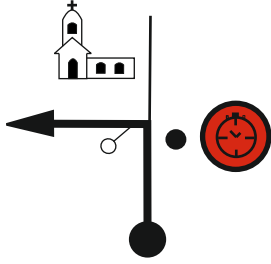

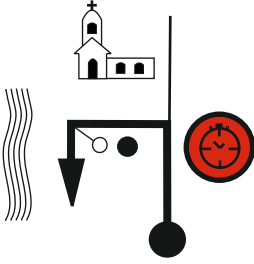

TC 9 Prossilio		DISTANCE	LEG 2	PAGE
TC 9A Regroup IN		31.51 km	R. SECTION 4	56
SS 9 Prossilio 2		11.55km	AVERAGE SPEED	47.26 km/h
		TARGET TIME		40'
Total km	Partial km	DIRECTION	INFORMATION	km to run
8.71	1.01	 11 2.84	 9-9	22.80
9.95	1.24	 12 1.60	 9-10	21.56
10.21	0.26	 13 1.34	 9-11	21.30
11.05	0.84	 14 0.50	 9-12	20.46
11.55	0.50	 15 0.00	N 38 50 119 E 23 36 627 alt 540m   END SS 9 Prossilio 2	19.96



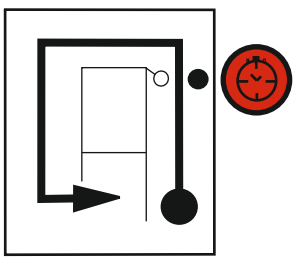

↗ next in 0.19 ↘

TC 9 Prossilio		DISTANCE	LEG 2	PAGE
TC 9A Regroup IN		31.51 km	R. SECTION 4	57
SS 9 Prossilio 2		11.55km	AVERAGE SPEED	40'
		47.26 km/h	TARGET TIME	
Total km	Partial km	DIRECTION	INFORMATION	km to run
11.74	0.19	 <p>16</p>	<p>N 38 49 977 alt 534m E 22 36 747</p>  <p>STOP SS 9 Prossilio 2</p> <p><b>Tarmac</b></p> <p><b>Service is allowed</b></p>	19.77
12.00	0.26	 <p>17</p>		19.51
18.72	6.72	 <p>18</p>		12.79
18.78	0.06	 <p>19</p>		12.73
25.14	6.36	 <p>20</p>		6.37





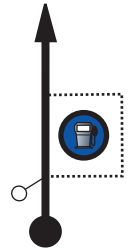




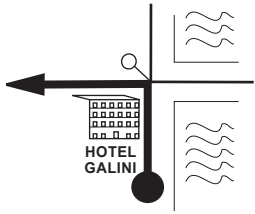







TC 9 Prossilio		DISTANCE	LEG 2	PAGE
TC 9A Regroup IN		31.51 km	R. SECTION 4	58
SS 9 Prossilio 2		11.55km	AVERAGE SPEED	40'
		47.26 km/h	TARGET TIME	
Total km	Partial km	DIRECTION	INFORMATION	km to run
30.02	4.88	 21		1.49
30.57	0.55	 22		0.94
30.90	0.33	 23	<p>ΟΔΟΣ ΤΡΙΓΚΑ</p>	0.61
30.99	0.09	 24		0.52
31.18	0.19	 25		0.33

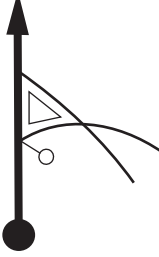

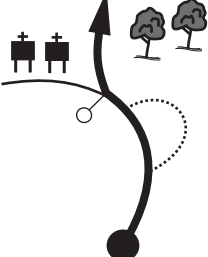

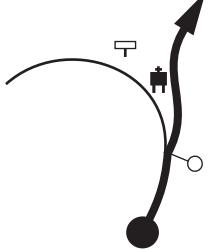

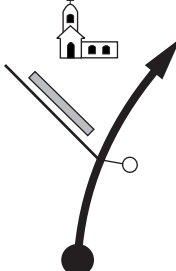

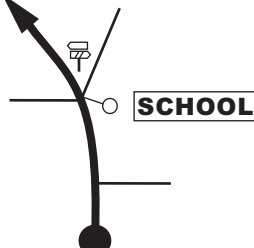

<b>TC 9 Prossilio</b>		<b>DISTANCE</b>	<b>LEG 2</b>	<b>PAGE</b>	
<b>TC 9A Regroup IN</b>		31.51 km	<b>R. SECTION 4</b>	<b>59</b>	
<b>SS 9 Prossilio 2</b>		<b>11.55km</b>	<b>AVERAGE SPEED</b>	<b>TARGET TIME</b>	
			47.26 km/h	<b>40'</b>	
<b>Total km</b>	<b>Partial km</b>	<b>DIRECTION</b>		<b>INFORMATION</b>	
				<b>km to run</b>	
<b>31.51</b>	<b>0.33</b>			N 38 43 212 E 22 41 980 alt 3m   <b>TC 9A</b> <b>Regroup IN</b>	<b>0.00</b>
		26			

TC 9A Regroup IN		DISTANCE	LEG 2	PAGE
TC 9B Regroup OUT - Service D IN		—	R. SECTION 4	60
		AVERAGE SPEED	TARGET TIME	20'
Total km	Partial km	DIRECTION	INFORMATION	km to run
			N 38 43 212 alt 3m E 22 41 980  <b>20'</b>  TC 9A Regroup IN	
			N 38 43 154 alt 3m E 22 41 978   TC 9B Regroup OUT - Service D IN	

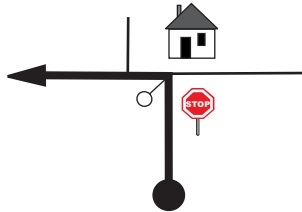





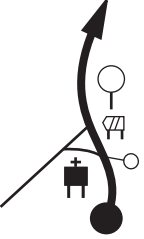

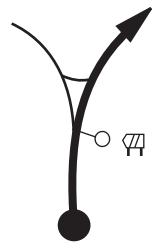

TC 9B Regroup OUT - Service D IN		DISTANCE	LEG 2	PAGE
TC 9C Service D OUT - Parc Ferme IN		—	R. SECTION 5	61
		AVERAGE SPEED	TARGET TIME	30'
Total km	Partial km	DIRECTION	INFORMATION	km to run
		 <p>1</p>	<p>N 38 43 154 alt 3m E 22 41 978</p> <p><b>30'</b></p>  <p><b>TC 9B</b> Regroup OUT - Service D IN</p>	
		 <p>2</p>	<p>N 38 43 105 alt 3m E 22 42 240</p>  <p><b>TC 9C</b> Service D OUT - Parc Ferme IN</p>	

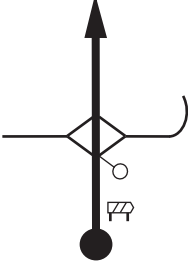





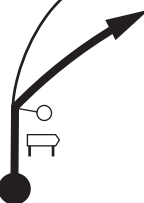

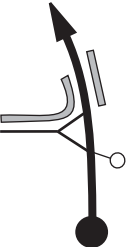



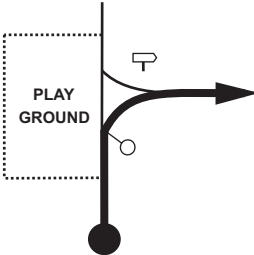


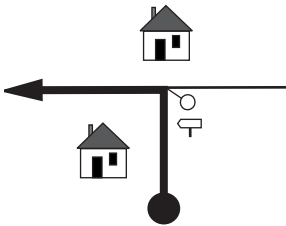


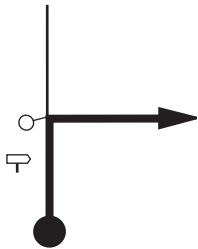


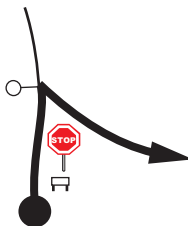






TC 9D Parc Ferme OUT		DISTANCE	LEG 2	PAGE
TC 10 Karoutes		53.47 km	R. SECTION 5	62
		AVERAGE SPEED	TARGET TIME	1h20'
Total km	Partial km	DIRECTION	INFORMATION	km to run
0.00	0.00	 <p>1</p>	<p>N 38 43 136 alt 3m E 22 42 145</p>  <p>TC 9D Parc Ferme OUT</p>	53.47
0.03	0.03	 <p>2</p>		53.44
0.06	0.03	 <p>3</p>	    <p>Refueling Area</p>	53.41
0.32	0.26	 <p>4</p>	  	53.15
0.80	0.48	 <p>5</p>	  	52.67


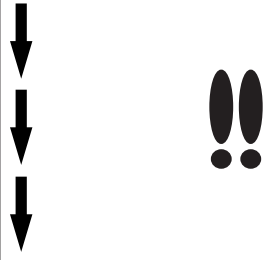

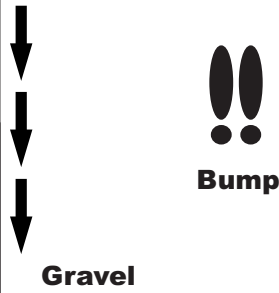
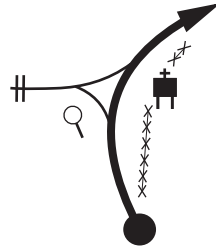



TC 9D Parc Ferme OUT		DISTANCE	LEG 2	PAGE
TC 10 Karoutes		53.47 km	R. SECTION 5	63
		AVERAGE SPEED	TARGET TIME	1h20'
Total km	Partial km	DIRECTION	INFORMATION	km to run
3.11	2.31	 6		50.36
4.80	1.69	 7		48.67
8.69	3.89	 8		44.78
11.95	3.26	 9		41.52
12.53	0.58	 10		40.94

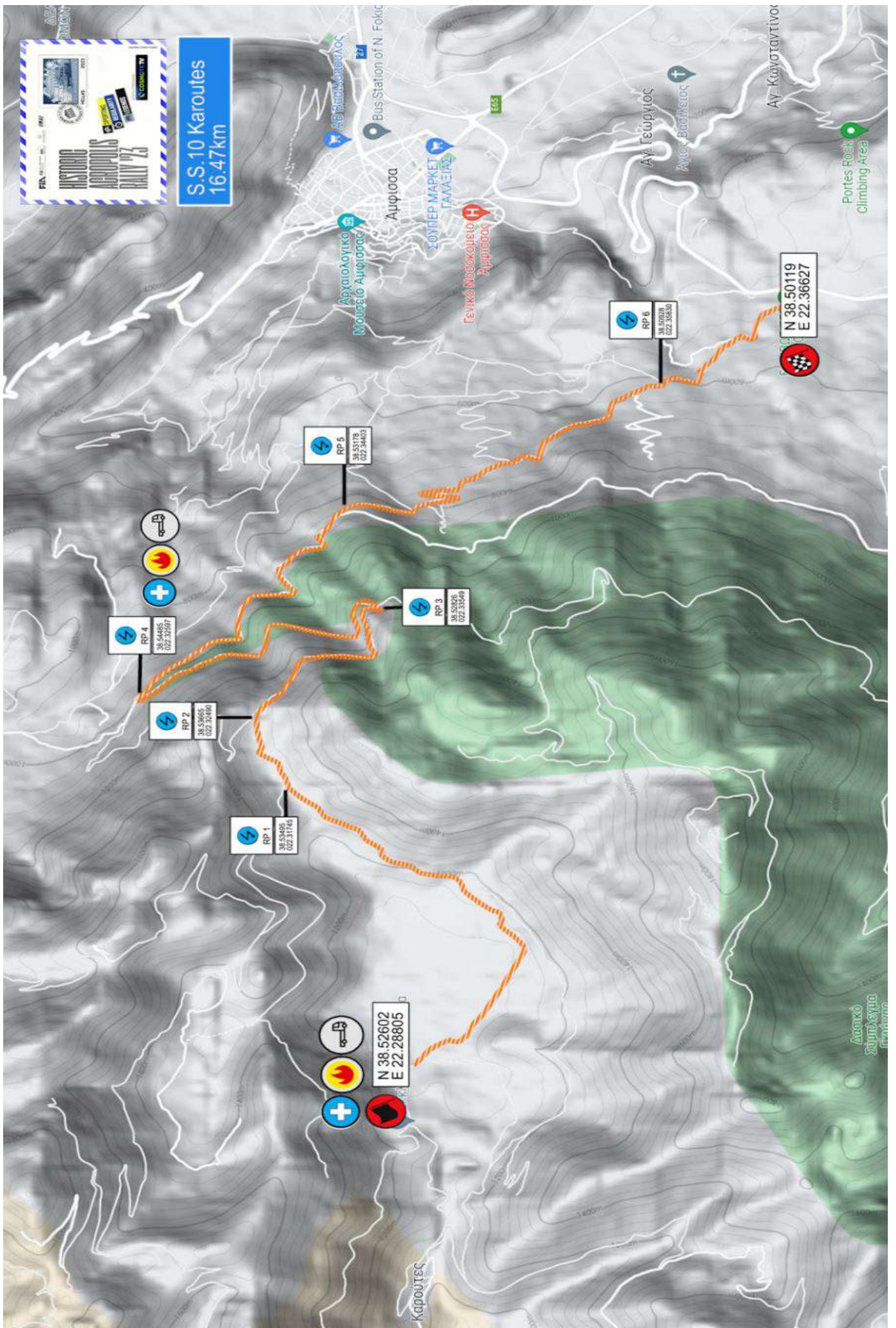
↗ next in 0.09 ↖

TC 9D Parc Ferme OUT		DISTANCE	LEG 2	PAGE
TC 10 Karoutes		53.47 km	R. SECTION 5	64
		AVERAGE SPEED	TARGET TIME	1h20'
Total km	Partial km	DIRECTION	INFORMATION	km to run
12.62	0.09	 11		40.85
13.10	0.48	 12		40.37
19.31	6.21	 13		34.16
27.37	8.06	 14		26.10
31.24	3.87	 15		22.23

TC 9D Parc Ferme OUT		DISTANCE	LEG 2	PAGE
TC 10 Karoutes		53.47 km	R. SECTION 5	65
		AVERAGE SPEED	TARGET TIME	1h20'
Total km	Partial km	DIRECTION	INFORMATION	km to run
32.91	1.67	 16		20.56
37.02	4.11	 17		16.45
40.05	3.03	 18		13.42
40.85	0.80	 19		12.62
41.72	0.87	 20		11.75

TC 9D Parc Ferme OUT		DISTANCE	LEG 2	PAGE
TC 10 Karoutes		53.47 km	R. SECTION 5	66
		AVERAGE SPEED	TARGET TIME	1h20'
Total km	Partial km	DIRECTION	INFORMATION	km to run
41.84	0.12	 <p>21</p>	 	11.63
42.02	0.18	 <p>22</p>	 	11.45
42.08	0.06	 <p>23</p>	 	11.39
46.60	4.52	 <p>24</p>	 	6.87
50.60	4.00	 <p>25</p>	  	2.87

TC 9D Parc Ferme OUT		DISTANCE	LEG 2	PAGE
TC 10 Karoutes		53.47 km	R. SECTION 5	67
		AVERAGE SPEED	TARGET TIME	1h20'
Total km	Partial km	DIRECTION	INFORMATION	km to run
51.26	0.66	 26		2.21
51.76	0.50	 27	 Gravel	1.71
52.88	1.12	 28		0.59
53.47	0.59	 29	<p>N 38 32 648 E 22 28 769 alt 1085m</p>  TC 10 KAROUTES 60m → START SS10	0.00





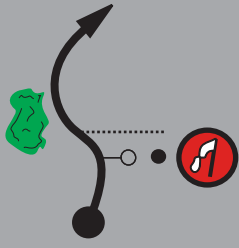




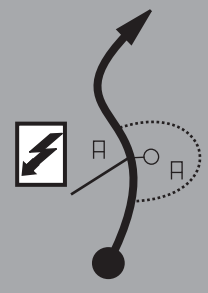

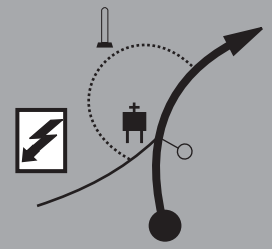

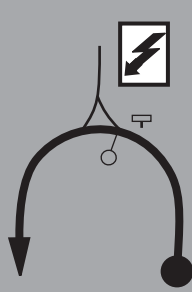
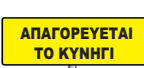

# SS 10 Karoutes - TC & Start





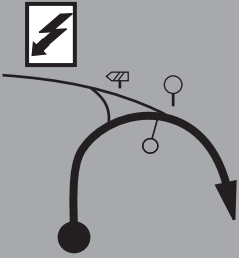










# SS 10 Karoutes - End & Stop



TC 10 Karoutes		DISTANCE	LEG 2	PAGE
TC 10A Service E IN		36.52 km	R. SECTION 5	71
SS 10 Karoutes		16.47km	AVERAGE SPEED	TARGET TIME
			43.82 km/h	50'
Total km	Partial km	DIRECTION	INFORMATION	km to run
0.00	0.00	 <p>1 16.47</p>	 <p>N 38 52 602 E 22 28 805 alt 1084m</p>  <p>START SS 10 Karoutes 16.47km</p> <p><b>Tarmac</b></p>	36.52
2.28	2.28	 <p>2 14.19</p>	 <p>10-1</p> <p><b>Gravel</b></p>	34.24
3.97	1.69	 <p>3 12.50</p>	 <p>10-2</p>	32.55
4.74	0.77	 <p>4 11.73</p>	 <p>10-3</p>	31.78
6.51	1.77	 <p>5 9.96</p>	  <p>10-4</p>	30.01

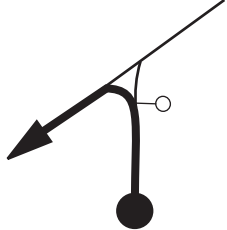



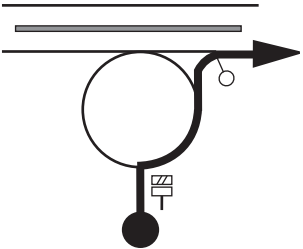

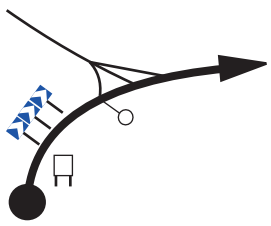

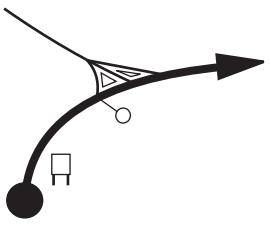

<b>TC 10</b>	<b>Karoutes</b>	<b>DISTANCE</b>	<b>LEG 2</b>	<b>PAGE</b>
<b>TC 10A</b>	<b>Service E IN</b>	36.52 km	<b>R. SECTION 5</b>	<b>72</b>
<b>SS 10 Karoutes</b>		16.47km	<b>AVERAGE SPEED</b>	<b>TARGET TIME</b>
			43.82 km/h	<b>50'</b>

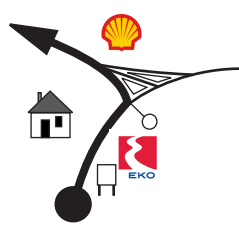

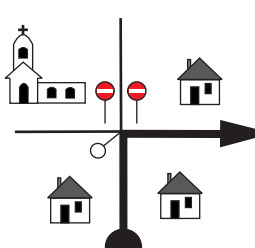

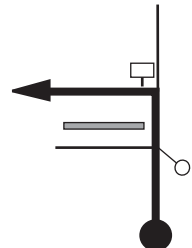

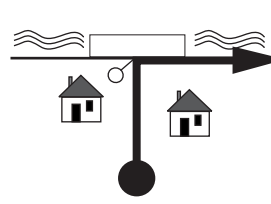




Total km	Partial km	DIRECTION	INFORMATION	km to run
7.66	1.15	 6 8.81	 10-5	28.86
9.11	1.45	 7 7.36	 10-6	27.41
11.84	2.73	 8 4.63	 10-7	24.68
12.62	0.78	 9 3.85	 10-8	23.90
13.63	1.01	 10 2.84	 10-9	22.89



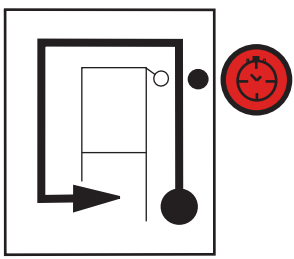


 N 38 32 707 alt 905m  
 E 22 19 543

<b>TC 10</b>	<b>Karoutes</b>	<b>DISTANCE</b>	<b>LEG 2</b>	<b>PAGE</b>
<b>TC 10A</b>	<b>Service E IN</b>	36.52 km	<b>R. SECTION 5</b>	<b>73</b>
<b>SS 10 Karoutes</b>		16.47km	<b>AVERAGE SPEED</b> 43.82 km/h	<b>TARGET TIME</b> <b>50'</b>

Total km	Partial km	DIRECTION	INFORMATION	km to run
14.87	1.24	 11 1.60	 10-10	21.65
15.13	0.26	 12 1.34	 10-11	21.39
15.97	0.84	 13 0.50	 10-12	20.55
16.47	0.50	 14 0.00	N 38 50 119 alt 540m E 23 36 627  END SS 10 Karoutes	20.05
16.66	0.19	 15	N 38 49 977 alt 534m E 22 36 747   STOP SS 10 Karoutes  <b>Tarmac</b> <b>Service is allowed</b>	19.86

TC 10 Karoutes		DISTANCE	LEG 2	PAGE
TC 10A Service E IN		36.52 km	R. SECTION 5	74
SS 10 Karoutes		16.47km	AVERAGE SPEED	TARGET TIME
			43.82 km/h	50'
Total km	Partial km	DIRECTION	INFORMATION	km to run
16.92	0.26	 16		19.60
23.64	6.72	 17		12.88
23.70	0.06	 18		12.82
30.06	6.36	 19		6.46
34.94	4.88	 20		1.58

TC 10 Karoutes		DISTANCE	LEG 2	PAGE
TC 10A Service E IN		36.52 km	R. SECTION 5	75
SS 10 Karoutes		16.47km	AVERAGE SPEED	TARGET TIME
			43.82 km/h	50'
Total km	Partial km	DIRECTION	INFORMATION	km to run
35.49	0.55	 21		1.03
35.82	0.33	 22	 ΟΔΟΣ ΤΡΙΓΚΑ	0.70
35.91	0.09	 23	 Λεωφόρος ΗΡΩΩΝ	0.61
36.10	0.19	 24		0.42
36.52	0.42	 25	 N 38 43 154 E 22 41 978 alt 3m  TC 10A Service E IN	0.00

<b>TC 10A Service E IN</b>		<b>DISTANCE</b>	<b>LEG 2</b>	<b>PAGE</b>
<b>TC 10B Service E OUT - Parc Ferme IN</b>		—	<b>R. SECTION 5</b>	<b>76</b>
		<b>AVERAGE SPEED</b>	<b>TARGET TIME</b>	<b>45'</b>
		—		
Total km	Partial km	DIRECTION	INFORMATION	km to run
		 <p>1</p>	<p>N 38 43 154 alt 3m E 22 41 978</p> <p><b>45'</b></p>  <p><b>TC 10A Service E IN</b></p>	
		 <p>2</p>	<p>N 38 43 105 alt 3m E 22 42 240</p>  <p><b>TC 10B Service E OUT - Parc Ferme IN</b></p>	

**Early arrival permitted - OVERNIGHT REGROUP**

# INQUIRY SHEET

This form may be handed to the Competitors' Relations Officer or to the Rally Office.

Name of Driver \_\_\_\_\_

Car No \_\_\_\_\_ Date \_\_\_\_\_ Time \_\_\_\_\_

This inquiry relates to

Special Stage No \_\_\_\_\_ or Liaison section to TC \_\_\_\_\_

Nature of Inquiry

---

---

---

---

---

Name of the person lodging the Inquiry

---

Function \_\_\_\_\_ Signature \_\_\_\_\_

---

## ACTION TAKEN

---

---

---

---

---

Name of the Official \_\_\_\_\_

Function \_\_\_\_\_ Signature \_\_\_\_\_

Date \_\_\_\_\_ Time \_\_\_\_\_



# ΕΝΤΥΠΟ ΑΝΑΦΟΡΑΣ

Αυτή η αναφορά μπορεί να παραδοθεί στον Υπεύθυνο σχέσεων με τους αγωνιζόμενους ή στη γραμματεία.

Όνομα Οδηγού \_\_\_\_\_

Αρ. Συμ. \_\_\_\_\_ Ημερ/νία \_\_\_\_\_ Ώρα \_\_\_\_\_

Αυτή η αναφορά αφορά στην

Ε.Δ. Νο \_\_\_\_\_ ή στην απλή μέχρι τον ΣΕΧ \_\_\_\_\_

Λόγος αναφοράς

---

---

---

---

Όνομα αναφέροντος

---

Ιδιότητα \_\_\_\_\_ Υπογραφή \_\_\_\_\_

---

## ΕΝΕΡΓΕΙΕΣ ΠΟΥ ΈΓΙΝΑΝ

---

---

---

---

Όνομα υπεύθυνου \_\_\_\_\_

Ιδιότητα \_\_\_\_\_ Υπογραφή \_\_\_\_\_

Ημερ/νία \_\_\_\_\_ Ώρα \_\_\_\_\_

# INCIDENT REPORT

This form must be completed by the crew or a team member for any incidents that involves injury to any member of the public, or damage to property belonging to a non-competitor and lodged it either with the competitors' relations officer or the Rally Office, as soon as possible.

Name of Driver \_\_\_\_\_ Car No \_\_\_\_\_

Rally Car Registration No \_\_\_\_\_ Date \_\_\_\_\_ Time \_\_\_\_\_

Address \_\_\_\_\_

Tel \_\_\_\_\_

Venue of incident

Description of incident \_\_\_\_\_

Details of any other party involved

Name \_\_\_\_\_

Tel \_\_\_\_\_

Details of any witness

Name \_\_\_\_\_

Tel \_\_\_\_\_

Lodged by \_\_\_\_\_ Signature \_\_\_\_\_

Date \_\_\_\_\_ Time \_\_\_\_\_

Received by \_\_\_\_\_ Signature \_\_\_\_\_

# ΑΝΑΦΟΡΑ ΣΥΜΒΑΝΤΟΣ

Αυτό το έντυπο πρέπει να συμπληρωθεί από το πλήρωμα ή μέλος της ομάδας του για οποιοδήποτε ατύχημα που είχε ως αποτέλεσμα τον τραυματισμό τρίτου, ή προξένησε υλικές ζημιές σε περιουσιακό στοιχείο που δεν ανήκει σε αγωνιζόμενο και να παραδοθεί είτε στον υπεύθυνο σχέσεων με αγωνιζόμενους, είτε στη γραμματεία το δυνατόν συντομότερο.

Όνομα Οδηγού \_\_\_\_\_ Νο Συμ. \_\_\_\_\_

Αρ κυκλοφορίας αγωνιστικού \_\_\_\_\_ Ημερ/νία \_\_\_\_\_ Ώρα \_\_\_\_\_

Διεύθυνση \_\_\_\_\_

Τηλ. \_\_\_\_\_

Τόπος συμβάντος \_\_\_\_\_

Περιγραφή συμβάντος \_\_\_\_\_

Πληροφορίες για οποιονδήποτε αναμείχθηκε

Όνομα \_\_\_\_\_

Τηλ. \_\_\_\_\_

Πληροφορίες για οποιονδήποτε αναμείχθηκε

Όνομα \_\_\_\_\_

Τηλ. \_\_\_\_\_

Κατετέθη από τον \_\_\_\_\_ Υπογραφή \_\_\_\_\_

Ημερομηνία \_\_\_\_\_ Ώρα \_\_\_\_\_

Παρελήφθει από \_\_\_\_\_ Υπογραφή \_\_\_\_\_

Car No

# RESTART DOCUMENT

A crew which has failed to complete LEG 1 and wishes to re-start the subsequent leg, must complete this form and lodged it either with the competitors' relations officer or the Rally Office, as soon as possible, but in any case, one hour prior to the publication of the re-start list for the next day.

Entrant: \_\_\_\_\_

Driver: \_\_\_\_\_

Contact person: \_\_\_\_\_

Mobile phone: \_\_\_\_\_

## REASON OF RETIREMENT

\_\_\_\_\_

\_\_\_\_\_

\_\_\_\_\_

I intent to have my car re-scrutineered

Name / Signature \_\_\_\_\_

Car No

## ΔΗΛΩΣΗ ΕΠΑΝΕΚΚΙΝΗΣΗΣ

Ένα πλήρωμα που δεν κατάφερε να ολοκληρώσει το 1ο σκέλος και επιθυμεί να επανεκκινήσει στο επόμενο, πρέπει να συμπληρώσει αυτή τη φόρμα και να την παραδώσει είτε στον υπεύθυνο σχέσεων με αγωνιζόμενους είτε στη γραμματεία, το δυνατόν συντομότερο και πάντως 1 ώρα πριν την ανακοίνωση του πίνακα εκκινούντων της επόμενης μέρας.

Συμμετέχων:	_____
Οδηγός:	_____
Άτομο Επικοινωνίας:	_____
Κινητό:	_____

### ΛΟΓΟΣ ΕΓΚΑΤΑΛΕΙΨΗΣ

---

---

---

Επιθυμώ τον επανέλεγχο του αυτοκινήτου μου

Όνομα / Υπογραφή \_\_\_\_\_

Car No

# FINAL RETIREMENT

A crew which has failed to complete saturday's sections and is not in position to restart the subsequent leg, but has to permanently , must complete this form and lodged it either with the competitors' relations officer or the Rally Office, as soon as possible, but feasible, before the publication of the re-start list for the next day.

Entrant: \_\_\_\_\_

Driver: \_\_\_\_\_

Contact person: \_\_\_\_\_

Mobile phone: \_\_\_\_\_

## REASON OF RETIREMENT

\_\_\_\_\_

\_\_\_\_\_

\_\_\_\_\_

Name / Signature \_\_\_\_\_

Car No

## ΟΡΙΣΤΙΚΗ ΕΓΚΑΤΑΛΕΙΨΗ

Ένα πλήρωμα που δεν κατάφερε να ολοκληρώσει τα τμήματα του Σαββάτου και δεν είναι σε θέση να επανεκκινήσει, αλλά αναγκάζεται να εγκαταλείψει οριστικά, πρέπει να συμπληρώσει αυτή τη φόρμα και να την παραδώσει είτε στον υπεύθυνο σχέσεων με αγωνιζόμενους είτε στη γραμματεία, το δυνατόν συντομότερα και πάντως, αν είναι δυνατόν, πριν την ανακοίνωση του πίνακα εκκινούντων της επόμενης μέρας.

Συμμετέχων:	_____
Οδηγός:	_____
Άτομο Επικοινωνίας:	_____
Κινητό:	_____

### ΛΟΓΟΣ ΕΓΚΑΤΑΛΕΙΨΗΣ

---

---

---

Όνομα / Υπογραφή \_\_\_\_\_

## CO-DRIVERS' NOTES / ΣΗΜΕΙΩΣΕΙΣ ΣΥΝΟΔΗΓΟΥ

No συμπ.																				
<b>SS 5</b>																				
Total																				
<b>SS 6</b>																				
Total																				
<b>SS 7</b>																				
Total																				
<b>SS 8</b>																				
Total																				
<b>SS 9</b>																				
Total																				
<b>SS 10</b>																				
Total																				



**HISTORIC ACROPOLIS RALLY 2023**  
**03-05 November 2023**

**Sunday November 5th 2023**  
**Sections 6,7**

**Κυριακή 05 Νοεμβρίου 2023**  
**Τμήματα Διαδρομής 6,7**

**ROAD BOOK**  
**ΒΙΒΛΙΟ ΔΙΑΔΡΟΜΗΣ**

**ΠΙΣΩ ΣΕΛΙΔΑ ΚΕΝΗ**



# **HISTORIC ACROPOLIS RALLY 2023**

## **03-05 November 2023**

August 2023

### **APPENDIX TO THE REGULATIONS**

#### **ΠΑΡΑΡΤΗΜΑ ΚΑΝΟΝΙΣΜΟΥ**

---

**Itinerary, distances in kilometers and 1st car's time table.**

**Δρομολόγιο, χιλιομετρικές αποστάσεις και ωράριο 1ου αυτοκινήτου.**

---

**T.C. = Time Control - Σταθμός Ελέγχου Χρόνου**

**S.S. = Special Stage - Ειδική Διαδρομή**

**Distance km - Απόσταση σε χιλιόμετρα**

**Leg - Σκέλος (Ημέρα)**

**Average Speed - Μέση Ωριαία Ταχύτητα**

**Target Time - Ιδανικός Χρόνος**

**Partial km - Μερικά Χιλιόμετρα**

**Total km - Ολικά Χιλιόμετρα**

**Direction - Κατεύθυνση**

**Information - Πληροφορίες**

**1st Car's Time Table - Ωράριο 1ου Αυτοκινήτου**

**T = Tarmac - Άσφαλτος**

**G = Gravel - Χώμα**

**C = Cement - Τσιμέντο**

---

**05.11.2023**

**Parc Ferme OUT - ELEFSINA Finish**

**T.C.10C - T.C.14A 237.32km, 4SS 43.83km**

# **HISTORIC ACROPOLIS RALLY 2023**

## **03-05 November 2023**

**A thicker line between DIRECTION and INFORMATION indicates GRAVEL Road.**

**Η φαρδιά γραμμή μεταξύ ΚΑΤΕΥΘΥΝΣΗΣ και ΠΛΗΡΟΦΟΡΙΩΝ δείχνει ότι ο δρόμος είναι ΧΩΜΑ.**

**Petrol Stations shown, can be used for refuelling.**

**Τα εμφανιζόμενα πρατήρια υγρών καυσίμων, μπορούν να χρησιμοποιηθούν για ανεφοδιασμό.**

# HISTORIC ACROPOLIS RALLY 2023

## 03-05 November 2023

### Symbols used in the road book Σύμβολα που χρησιμοποιούνται στο βιβλίο διαδρομής



Σταθμός Ελέγχου Χρόνου  
Time Control



Εκκίνηση Ειδικής Διαδρομής  
Start Special Stage



Τέλος Ειδικής Διαδρομής  
End Special Stage



Στοπ Ειδικής Διαδρομής  
Stop Special Stage



Αρχή

Ανεφοδιασμός Αρχή  
Refuelling Start



Τέλος

Ανεφοδιασμός Τέλος  
Refuelling End



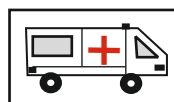
Φύλακας  
Marshal




Ενδιάμεσος  
Radio Point




Ζώνη Τεχνικής Βοήθειας  
Service Zone



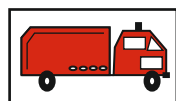
Ασθενοφόρο  
Ambulance



Αυτ/το άμεσου επεμβάσεως  
Direct response vehicle



Γερανός  
Breakdown vehicle



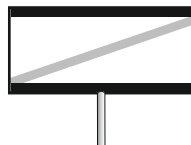
Πυροσβεστικό  
Fire-fighting vehicle




Προσοχή - Κίνδυνος  
Caution - Attention



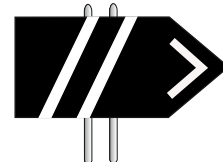
Πινακίδα εισόδου πόλεως  
Town entrance sign




Πινακίδα εξόδου πόλεως  
Town exit sign



Πινακίδα με κατεύθυνση  
που ακολουθούμε  
Sign to follow



Πινακίδα εκτός διαδρομής  
Sign not to follow



Εκκλησία  
Church



Σήραγγα  
Tunnel



Ανηφόρα  
Uphill



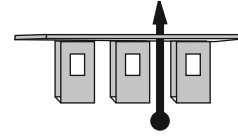
Κατηφόρα  
Downhill



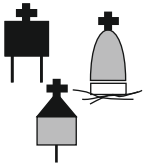
Σπίτι  
House



Δέντρα  
Trees



Διέλευση από διόδια  
Toll post passing



Εικονοστάσι  
Small shrine



Επιτρέπεται το σέρβις  
Service is allowed



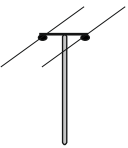
Φωτεινοί σηματοδότες  
Traffic lights



Απαγορεύεται το Σέρβις  
No Service



Διασταυρούμενα αυτοκίνητα  
Crossing Cars



Κολώνα ΔΕΗ-ΟΤΕ  
Power/Telephone line



Μπαριέρα  
Crash Barrier



Γραμμή τραίνου  
Railway lines



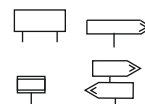
Σημείο μέτρησης  
Measuring point



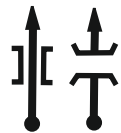
Φράχτης  
Fence



Φυσικό αέριο  
Natural gas pipeline



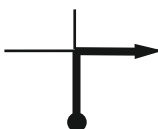
Θέση πινακίδας  
Road sign location



Γέφυρα  
Bridge



Νοσοκομείο / Κέντρο Υγείας  
Hospital / Medical Center



Υποχρεωτική πορεία  
Direction to Follow

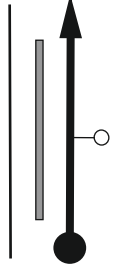
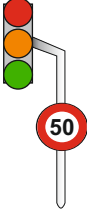
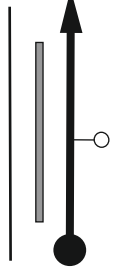
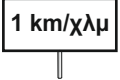
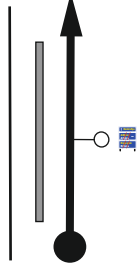

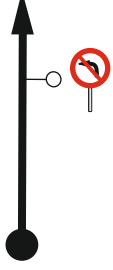

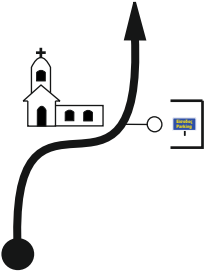



Στροφή σε χωματόδρομο  
Turn into gravel road

## TRIPMASTER CALIBRATION / ΡΥΘΜΙΣΗ ΟΔΟΜΕΤΡΟΥ

Exiting OMAE OAKA, turn left at the first traffic light on Spyros Louis str towards Chalandri

Στην έξοδο της OMAE αριστερά στο πρώτο φανάρι επί της οδού Σπύρου Λούη προς το Χαλάνδρι

Total km Ολικά χλμ	Partial km Μερικά χλμ	Direction - Κατεύθυνση	Information - Πληροφορίες	km to run
0.00	0.00	1 	 0 km/χλμ	3.00
1.00	1.00	2 		2.00
1.47	0.47	3 		1.53
2.00	0.53	4 	 2 km/χλμ	1.00
3.00	1.00	5 	 3 km/χλμ	0.00

## EMERGENCY SERVICES

If you need to contact the Rally Office for an emergency, please dial:

Name : Kepetzis Giannis tel : +30 6984727777

In case of an accident please dial: 166 Ambulance  
100 Police  
199 Fire

**EMERGENCY NUMBER : +30 6984727777**

### HOSPITALS ON THE RALLY ROUTE

Service Parc Itea	Itea Health Center Amfissa General Hospital	+30 22653 51000 +30 22650 22222
SS11 Mavroneri	Livadeia General Hospital	+30 22610 84100
SS12 Livadeia	Livadeia General Hospital	+30 22610 84100
SS13 Thiva 2	Thiva General Hospital	+30 22623 50100
SS14 Neochoraki	Thiva General Hospital	+30 22623 50100

### ΥΠΗΡΕΣΙΕΣ ΑΜΕΣΗΣ ΕΠΕΜΒΑΣΗΣ

Εάν σε περίπτωση ανάγκης χρειάζεται να επικοινωνήσετε με τη γραμματεία παρακαλούμε καλέστε:

Όνομα : Αθανασίου Τάσος τηλ. : 6932312712

Σε περίπτωση ατυχήματος παρακαλώ καλέστε: 166 Ασθενοφόρο  
100 Αστυνομία  
199 Πυροσ. Υπηρεσία

**ΤΗΛΕΦΩΝΟ ΕΚΤΑΚΤΟΥ ΑΝΑΓΚΗΣ : 6932312712**

### ΝΟΣΟΚΟΜΕΙΑ ΣΤΗΝ ΠΟΡΕΙΑ ΤΟΥ ΑΓΩΝΑ

Ιτέα Σέρβις Παρκ	Κέντρο Υγείας Ιτέας Γενικό Νοσοκομείο Αμφισσας	22653 51000 22650 22222
Ε.Δ.11 Μαυρονέρι	Γενικό Νοσοκομείο Λιβαδειάς	22610 84100
Ε.Δ.12 Λιβαδειά	Γενικό Νοσοκομείο Λιβαδειάς	22610 84100
Ε.Δ.13 Θήβα 2	Γενικό Νοσοκομείο Θήβας	22623 50100
Ε.Δ.14 Νεοχωράκι	Γενικό Νοσοκομείο Θήβας	22623 50100

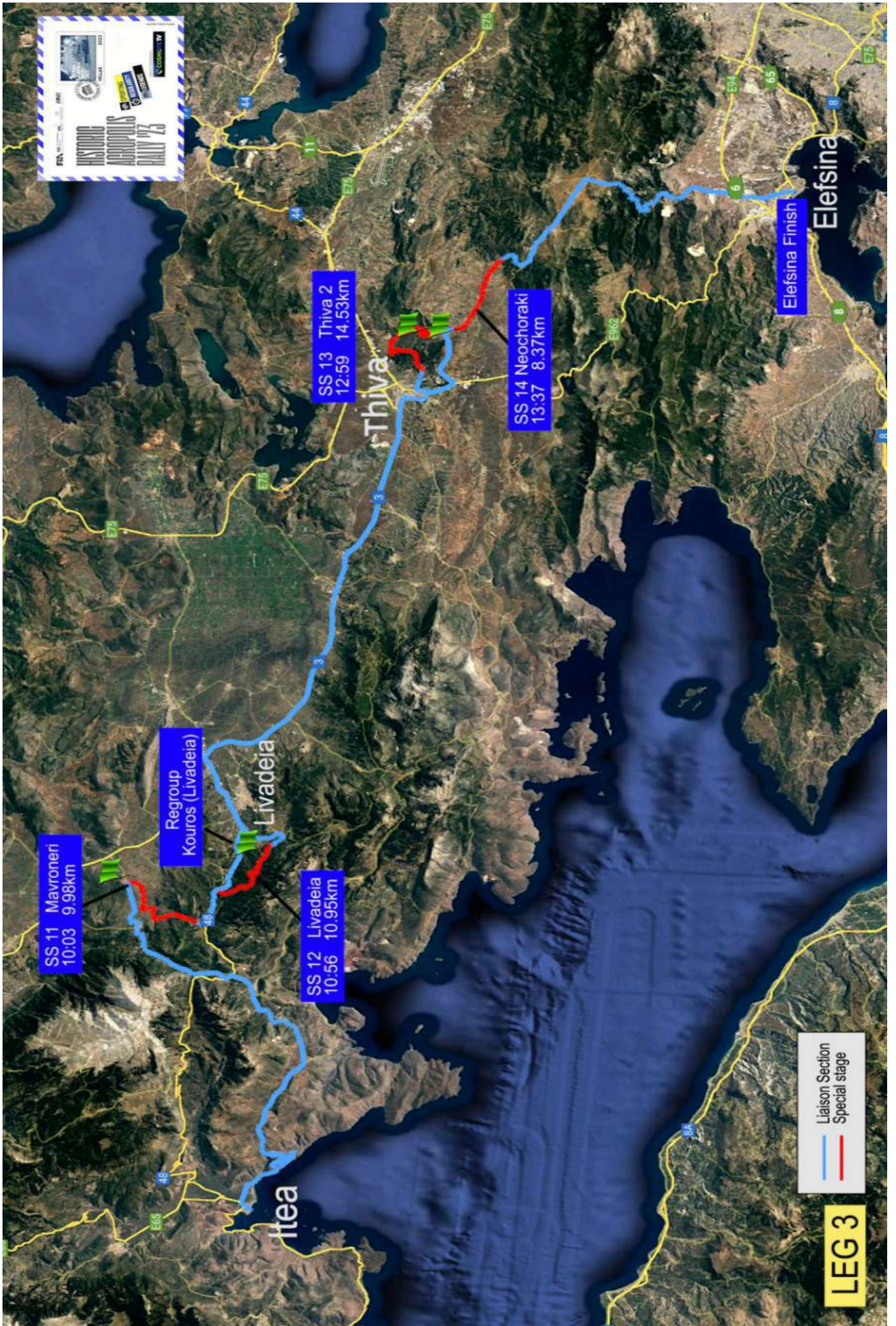
## **ACCIDENT & SAFETY PROCEDURE**

1. When a red "SOS" is displayed it is MANDATORY to stop and assist the crew requiring help. You are responsible to help the injured and make sure that safety services are mobilised as quickly as possible.
  2. The first crew to arrive at the scene of an accident must stop and inform the next car of all the details.
  3. The next car must take the following information to the NEXT radio post which may be the finish control:
    - Competition number of the crew involved.
    - If and how many crew members or spectators are injured.
    - If any crew member or spectator are trapped in or outside the car.
    - Location of the accident, i.e. the closest road book junction or kilometre post.
    - Any other vital information, i.e. fire, water.
  4. The following cars must stop if the red "SOS" is displayed.
  5. All competitors stopped in a stage must place their red triangle at least 50m before where the car is stopped even if the car is clear of the road.
  6. The event emergency telephone number is: +30 6984727777
  7. If you retire you must inform the organisers telephone number: +30 6984727777
- 

## **ΔΙΑΔΙΚΑΣΙΑ ΑΤΥΧΗΜΑΤΟΣ ΚΑΙ ΑΣΦΑΛΕΙΑΣ**

1. Όταν επιδειχθεί το κόκκινο "SOS" είναι ΥΠΟΧΡΕΩΤΙΚΟ να σταματήσετε και να βοηθήσετε το πλήρωμα που χρειάζεται βοήθεια. Είστε υπεύθυνοι να βοηθήσετε τον/τους τραυματία/ες και να βεβαιωθείτε ότι τα οχήματα ασφαλείας θα ενεργοποιηθούν το δυνατόν συντομότερα.
2. Το πρώτο πλήρωμα που θα φτάσει στην σκηνή του ατυχήματος πρέπει να σταματήσει και να ενημερώσει τα επόμενα αυτοκίνητα για όλες τις λεπτομέρειες.
3. Το επόμενο αυτό αυτοκίνητο πρέπει να δώσει τις παρακάτω πληροφορίες στον αμέσως επόμενο ενδιάμεσο που μπορεί να είναι και ο τερματισμός:
  - Αριθμό συμμετοχής του πληρώματος που ενεπλάκει στο ατύχημα.
  - Εάν και πόσα μέλη του πληρώματος ή θεατές έχουν τραυματιστεί.
  - Εάν μέλος του πληρώματος ή θεατής έχει εγκλωβιστεί μέσα ή κάτω από το αυτοκίνητο.
  - Τόπο του ατυχήματος, δηλ. την κοντινότερη τουλίπα του road book ή χιλιόμετρο.
  - Οποιαδήποτε άλλη πληροφορία ζωτικής σημασίας, π.χ. φωτιά, νερό κλπ.
4. Τα επόμενα αυτοκίνητα πρέπει να σταματήσουν εάν έχει επιδειχθεί το κόκκινο "SOS".
5. Όλοι οι αγωνιζόμενοι που θα σταματήσουν σε μιά ειδική πρέπει να τοποθετήσουν το κόκκινο τρίγωνό τους τουλάχιστον 50μ. πριν από το αυτοκίνητο, ακόμη και αν αυτό είναι εκτός του δρόμου.
6. Το τηλέφωνο άμεσης ανάγκης της οργάνωσης είναι: 6932312712
7. Εάν εγκαταλείψετε πρέπει να ειδοποιήσετε την οργάνωση στο τηλ. : 6932312712







# HISTORIC ACROPOLIS RALLY 2023

## 03-05 November 2023

### LEG 3

Sunday November 5th 2023							sunrise 06:54 sunset 17:22
TC	Location	SS	Liaison	Total	Target	1st	
SS		dist	dist	dist	time	car due	
	10C Parc Ferme OUT					09:00	
<b>RZ 6</b>	<i>Remote refuel Itea</i>						
	Refuel venue after PF OUT		0.06				
	Distance to next refuel	20.93	111.19	132.12			
	11		56.59	56.59	60'	10:00	
<b>SS 11</b>	<i>Mavroneri</i>	9.98				<b>10:03</b>	
	12		17.76	27.74	50'	10:53	
<b>SS 12</b>	<i>Livadeia</i>	10.95				<b>10:56</b>	
	12A Regroup IN		8.53	19.48	30'	11:26	
	Kouros (Livadeia)	20.93	82.88	103.81	30'		
	12B Regroup OUT					11:56	
<b>RZ 7</b>	<i>Remote refuel Aliartos Elin</i>						
	Refuel venue after Regroup OUT		28.37				
	Distance to next refuel	22.90	82.24	105.14			
	13		61.30	61.30	60'	12:56	
<b>SS 13</b>	<i>Thiva 2</i>	14.53				<b>12:59</b>	
	14		12.80	27.33	35'	13:34	
<b>SS 14</b>	<i>Neochoraki</i>	8.37				<b>13:37</b>	
	14A ELEFSINA - Finish		36.51	44.88	60'	14:37	
		22.90	110.61	133.51			
	<b>SECTIONS 6,7</b>	43.83	193.49	237.32			
<b>TOTALS OF THE RALLY</b>							
		<b>SS</b>	<b>Liaison</b>	<b>Total</b>	<b>SS%</b>		
<b>Friday</b>	<b>03/11</b>	<b>4SS</b>	44.09	231.79	275.88	15.98	
<b>Saturday</b>	<b>04/11</b>	<b>6SS</b>	78.59	247.98	326.57	24.06	
<b>Sunday</b>	<b>05/11</b>	<b>4SS</b>	43.83	193.49	237.32	18.46	
<b>Total</b>		<b>14SS</b>	166.51	673.26	839.77	19.83	

SECTION 6

SECTION 7

# ΙΣΤΟΡΙΚΟ ΡΑΛΛΥ ΑΚΡΟΠΟΛΙΣ 2023



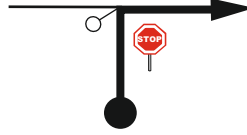

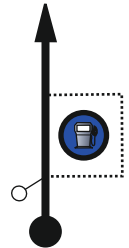


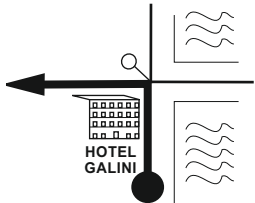



## 03-05 Νοεμβρίου 2023

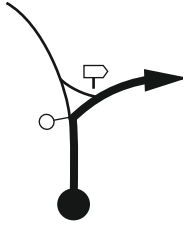

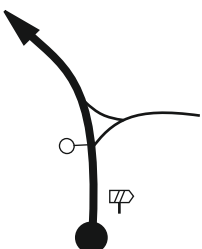

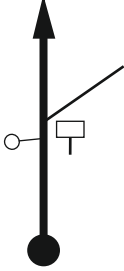

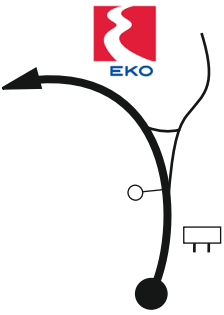

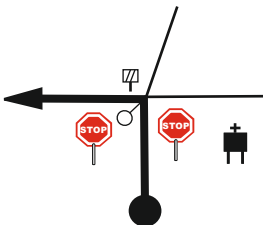
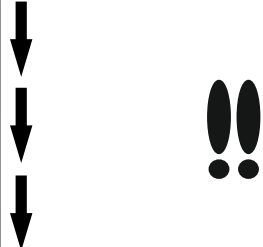
### ΣΚΕΛΟΣ 3

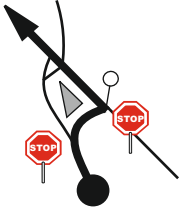
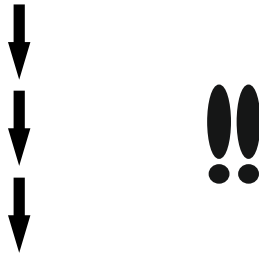


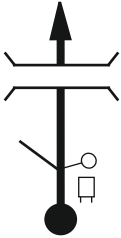

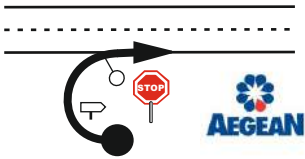

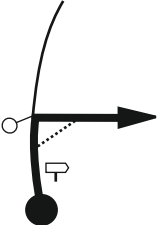

Κυριακή 05 Νοεμβρίου 2023							ανατολή 06:54	δύση 17:22
ΣΕΧ Ε.Δ.	Τοποθεσία		Χλμ Ε.Δ.	Μερικά χλμ	Ολικά χλμ	Ιδανικός χρόνος	Ωράριο 1ου αυτ/του	
	10Γ Παρκ Φερμέ έξοδος						09:00	
<b>ΖΑ 6</b>	<i>Ανεφοδιασμός Ιτέα</i>							
	Χώρος ανεφοδιασμού μετά το Παρκ φερμέ			0.06				
	Απόσταση μέχρι επόμενο ανεφοδιασμό		20.93	111.19	132.12			
	11			56.59	56.59	60'	10:00	
<i>Ε.Δ.11</i>	<i>Μαυρονέρι</i>		9.98				<b>10:03</b>	
	12			17.76	27.74	50'	10:53	
<i>Ε.Δ.12</i>	<i>Λιβαδειά</i>		10.95				<b>10:56</b>	
	12Α Ανασυγκρότηση είσοδος			8.53	19.48	30'	11:26	
	Κούρος (Λιβαδειά)		20.93	82.88	103.81	30'		
	12Β Ανασυγκρότηση έξοδος						11:56	
<b>ΖΑ 7</b>	<i>Ανεφοδιασμός Αλίαρτος Ελιν</i>							
	Χώρος ανεφοδιασμού μετά την ανασ/ση			28.37				
	Απόσταση μέχρι επόμενο ανεφοδιασμό		22.90	82.24	105.14			
	13			61.30	61.30	60'	12:56	
<i>Ε.Δ.13</i>	<i>Θήβα 2</i>		14.53				<b>12:59</b>	
	14			12.80	27.33	35'	13:34	
<i>Ε.Δ.14</i>	<i>Νεοχωράκι</i>		8.37				<b>13:37</b>	
	14Α ΕΛΕΥΣΙΝΑ - Τερματισμός			36.51	44.88	60'	14:37	
			22.90	110.61	133.51			
	<b>ΤΜΗΜΑΤΑ 6,7</b>		43.83	193.49	237.32			
<b>ΣΥΝΟΛΑ ΤΟΥ ΑΓΩΝΑ</b>								
		<b>Ε.Δ.</b>		<b>Μερικά</b>	<b>Ολικά</b>	<b>Ε.Δ.%</b>		
Παρασκευή	03/11	4Ε.Δ.	44.09	231.79	275.88	15.98		
Σάββατο	04/11	6Ε.Δ.	78.59	247.98	326.57	24.06		
Κυριακή	05/11	4Ε.Δ.	43.83	193.49	237.32	18.46		
<b>Σύνολα</b>		<b>14Ε.Δ.</b>	<b>166.51</b>	<b>673.26</b>	<b>839.77</b>	<b>19.83</b>		

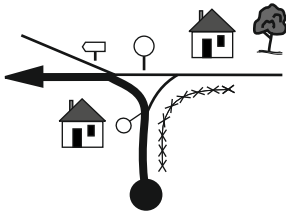

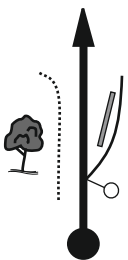

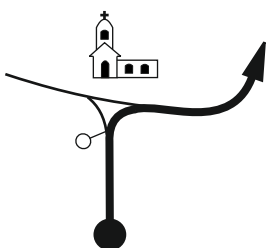

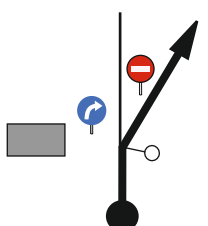
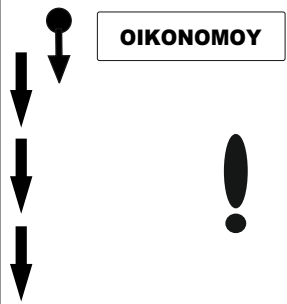
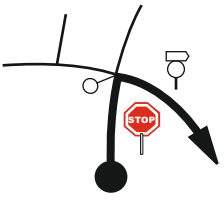

ΤΜΗΜΑ 6

ΤΜΗΜΑ 7

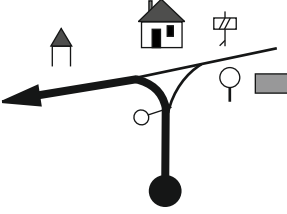

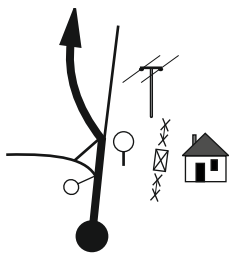

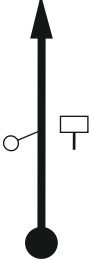

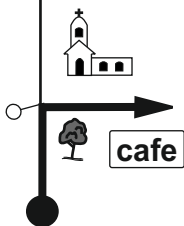
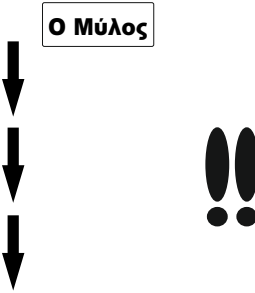
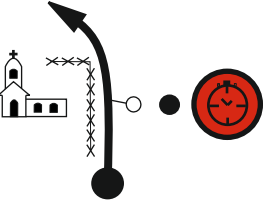
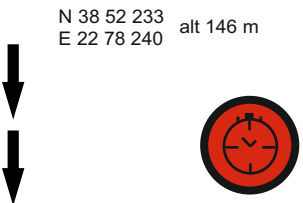
TC 10C Parc Ferme OUT		DISTANCE	LEG 3	PAGE
TC 11 Mavroneri		56.59 km	R. SECTION 6	11
		AVERAGE SPEED	TARGET TIME	60'
Total km	Partial km	DIRECTION	INFORMATION	km to run
0.00	0.00	 <p>1</p>	<p>N 38 43 136 alt 3m E 22 42 145</p>  <p>TC 10C Parc Ferme OUT</p>	56.59
0.03	0.03	 <p>2</p>		56.56
0.06	0.03	 <p>3</p>	 <p>Refueling Area</p> 	56.53
0.32	0.26	 <p>4</p>		56.27
0.80	0.48	 <p>5</p>		55.79

TC 10C Parc Ferme OUT		DISTANCE	LEG 3	PAGE
TC 11 Mavroneri		56.59 km	R. SECTION 6	12
		AVERAGE SPEED	TARGET TIME	60'
Total km	Partial km	DIRECTION	INFORMATION	km to run
1.37	0.57			55.22
		6		
3.62	2.25			52.97
		7		
18.84	15.22			37.75
		8		
25.73	6.89			30.86
		9		
35.60	9.87			20.99
		10		

TC 10C Parc Ferme OUT		DISTANCE	LEG 3	PAGE
TC 11 Mavroneri		56.59 km	R. SECTION 6	13
		AVERAGE SPEED	TARGET TIME	60'
Total km	Partial km	DIRECTION	INFORMATION	km to run
36.63	1.03	 11		19.96
37.93	1.30	 12		18.66
38.26	0.33	 13		18.33
38.70	0.44	 14	 Entrance to main road	17.89
39.68	0.98	 15		16.91

TC 10C Parc Ferme OUT		DISTANCE	LEG 3	PAGE
TC 11 Mavroneri		56.59 km	R. SECTION 6	14
		AVERAGE SPEED	TARGET TIME	60'
Total km	Partial km	DIRECTION	INFORMATION	km to run
50.05	10.37	 16		6.54
50.08	0.03	 17		6.51
50.29	0.21	 18		6.30
50.47	0.18	 19		6.12
50.83	0.36	 20		5.76

↗ next in 0.17 ↘

TC 10C Parc Ferme OUT		DISTANCE	LEG 3	PAGE
TC 11 Mavroneri		56.59 km	R. SECTION 6	15
		AVERAGE SPEED	TARGET TIME	60'
Total km	Partial km	DIRECTION	INFORMATION	km to run
51.00	0.17	 21		5.59
51.66	0.66	 22		4.93
56.17	4.51	 23		0.42
56.52	0.35	 24		0.07
56.59	0.07	 25	 TC 11 MAVRONERI 50m → START SS11	0.00





**SS 11 Mavroneri - TC & Start**

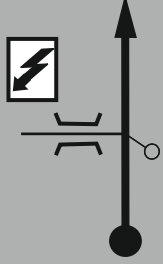

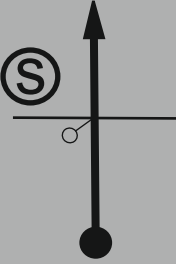



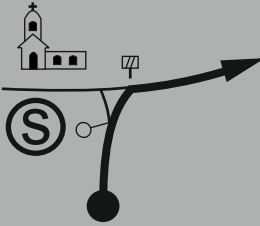

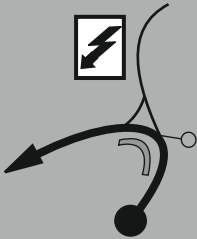





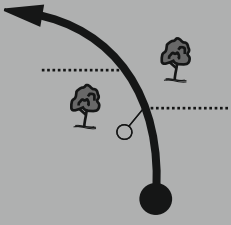
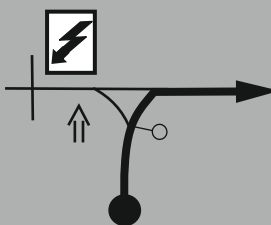



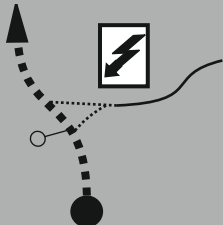



# SS 11 Mavroneri - End & Stop









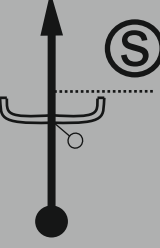




TC 11 Mavroneri		DISTANCE	LEG 3	PAGE
TC 12 Livadeia		27.74 km	R. SECTION 6	19
SS 11 Mavroneri		9.98km	AVERAGE SPEED	50'
		33.28 km/h		
Total km	Partial km	DIRECTION	INFORMATION	km to run
0.00	0.00		<p>N 38 52 197 E 22 78 257 alt 138m</p> <p><b>START SS 11</b> Mavroneri 9.98km</p> <p><b>Gravel</b></p>	27.74
0.69	0.69		<p>11-1</p>	27.05
0.84	0.15		<p>11-2</p>	26.90
1.14	0.30		<p>11-3</p>	26.60
1.37	0.23		<p>11-4</p>	26.37

TC 11 Mavroneri		DISTANCE	LEG 3	PAGE
TC 12 Livadeia		27.74 km	R. SECTION 6	20
SS 11 Mavroneri		9.98km	AVERAGE SPEED	50'
			33.28 km/h	
Total km	Partial km	DIRECTION	INFORMATION	km to run
1.70	0.33	 6 8.28	 11-5	26.04
2.26	0.56	 7 7.72	 11-6	25.48
3.00	0.74	 8 6.98	 11-7	24.74
3.14	0.14	 9 6.84	 11-8	24.60
3.78	0.64	 10 6.20	 11-9	23.96

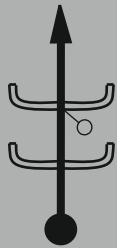


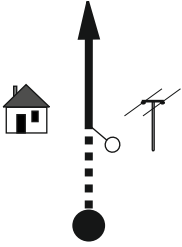
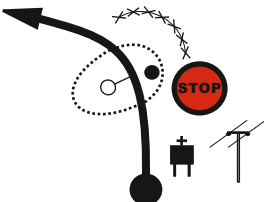

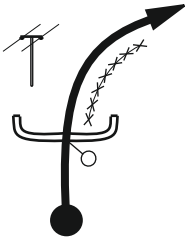
<b>TC 11</b>	<b>Mavroneri</b>	<b>DISTANCE</b> 27.74 km	<b>LEG 3</b>	<b>PAGE</b> 21
<b>TC 12</b>	<b>Livadeia</b>		<b>R. SECTION 6</b>	
<b>SS 11 Mavroneri</b>		9.98km	<b>AVERAGE SPEED</b> 33.28 km/h	<b>TARGET TIME</b> 50'

Total km	Partial km	DIRECTION	INFORMATION	km to run
4.27	0.49	 11 5.71		23.47
4.87	0.60	 12 5.11	 11-10	22.87
5.76	0.89	 13 4.22	 11-11	21.98
6.12	0.36	 14 3.86	 11-12	21.62
6.58	0.46	 15 3.40	 11-13	21.16

TC 11 Mavroneri		DISTANCE	LEG 3	PAGE	
TC 12 Livadeia		27.74 km	R. SECTION 6	22	
SS 11 Mavroneri		9.98km	AVERAGE SPEED	50'	
			33.28 km/h		
Total km	Partial km	DIRECTION		INFORMATION	km to run
7.19	0.61			 <b>Bump</b>	20.55
		16	2.79		
7.55	0.36			 11-14	20.19
		17	2.43		
8.17	0.62			 11-15	19.57
		18	1.81		
8.75	0.58			 11-16	18.99
		19	1.23		
9.30	0.55			 <b>Bump</b>  11-17	18.44
		20	0.68		

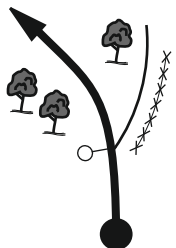

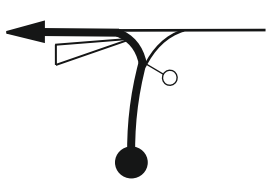


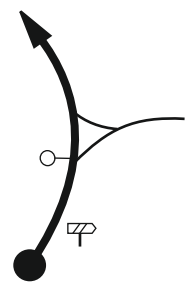


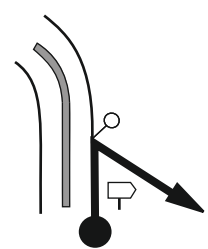



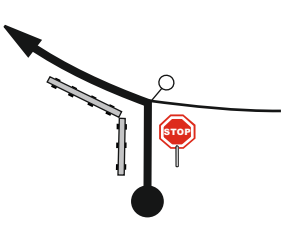

↗ next in 0.12 ↖

<b>TC 11</b>	<b>Mavroneri</b>	<b>DISTANCE</b> 27.74 km	<b>LEG 3</b>	<b>PAGE</b> 23
<b>TC 12</b>	<b>Livadeia</b>		<b>R. SECTION 6</b>	
<b>SS 11 Mavroneri</b>		<b>9.98km</b>	<b>AVERAGE SPEED</b> 33.28 km/h	<b>TARGET TIME</b> 50'

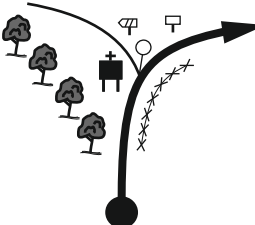

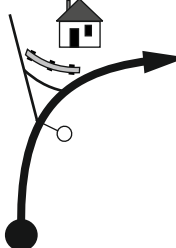

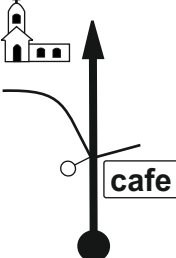
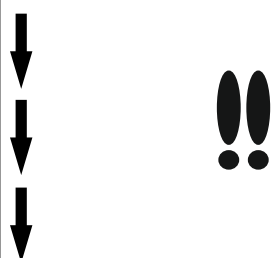
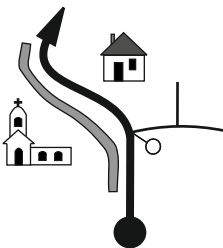

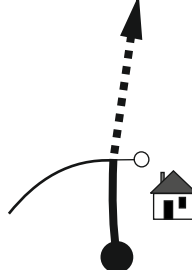
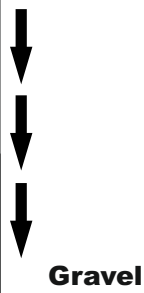
Total km	Partial km	DIRECTION	INFORMATION	km to run
9.42	0.12	 21 0.56	!	18.32
9.98	0.56	 22 0.00	 END SS 11 Mavroneri	17.76
10.25	0.27	 23	<b>Tarmac</b>	17.49
10.37	0.12	 24	 STOP SS 11 Mavroneri	17.37
10.48	0.11	 25	↓ ↓ ↓ !	17.26

↗ next in 0.12 ↘



TC 11 Mavroneri		DISTANCE	LEG 3	PAGE
TC 12 Livadeia		27.74 km	R. SECTION 6	24
SS 11 Mavroneri		9.98km	AVERAGE SPEED	50'
			TARGET TIME	
Total km	Partial km	DIRECTION	INFORMATION	km to run
10.60	0.12	 26	 <b>Service is allowed</b>	17.14
11.20	0.60	 27	  <b>Entrance to main road</b>	16.54
13.98	2.78	 28	 	13.76
22.03	8.05	 29	  	5.71
22.31	0.28	 30		5.43

<b>TC 11</b>	<b>Mavroneri</b>	<b>DISTANCE</b> 27.74 km	<b>LEG 3</b>	<b>PAGE</b> 25
<b>TC 12</b>	<b>Livadeia</b>		<b>R. SECTION 6</b>	
<b>SS 11 Mavroneri</b>		9.98km	<b>AVERAGE SPEED</b> 33.28 km/h	<b>TARGET TIME</b> 50'

Total km	Partial km	DIRECTION	INFORMATION	km to run
26.25	3.94	 31		1.49
26.31	0.06	 32		1.43
26.37	0.06	 33		1.37
26.43	0.06	 34		1.31
26.53	0.10	 35		1.21

<b>TC 11 Mavroneri</b>		<b>DISTANCE</b> 27.74 km	<b>LEG 3</b>	<b>PAGE</b> 26	
<b>TC 12 Livadeia</b>			<b>R. SECTION 6</b>		
<b>SS 11 Mavroneri</b>		<b>9.98km</b>	<b>AVERAGE SPEED</b> 33.28 km/h	<b>TARGET TIME</b> 50'	
Total km	Partial km	<b>DIRECTION</b>		<b>INFORMATION</b>	km to run
27.21	0.68				0.53
		36			
27.74	0.53			<p>N 38 41 778 alt 310m E 22 82 394</p> <p>TC 12 LIVADEIA 50m → START SS12</p>	0.00
		37			





# SS 12 Livadeia - TC & Start



# SS 12 Livadeia - End & Stop





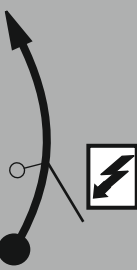

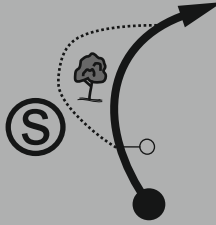

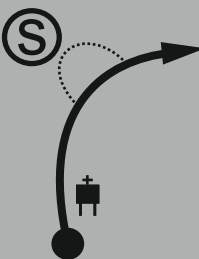



<b>TC 12 Livadeia</b>	<b>DISTANCE</b>	<b>LEG 3</b>	<b>PAGE</b>
<b>TC 12A Regroup IN</b>	19.48 km	<b>R. SECTION 6</b>	<b>30</b>
<b>SS 12 Livadeia</b>	10.95km	<b>AVERAGE SPEED</b> 38.96 km/h	<b>TARGET TIME</b> 30'

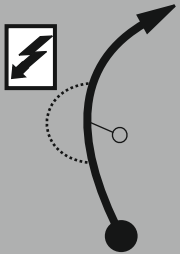

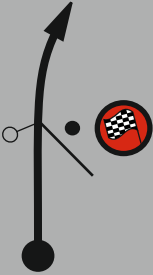

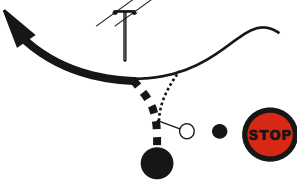

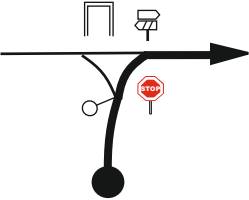

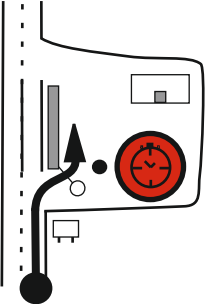

Total km	Partial km	DIRECTION	INFORMATION	km to run
0.00	0.00		<p>N 38 41 795 alt 320m E 22 82 455</p> <p><b>START SS 12</b> Livadeia 10.95km</p> <p><b>Gravel</b></p>	19.48
0.83	0.83			18.65
1.54	0.71			17.94
2.19	0.65			17.29
2.53	0.34			16.95

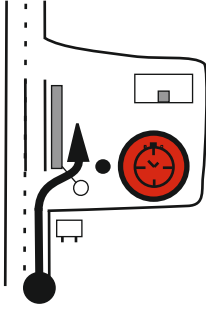



↗ next in 0.12 ↗



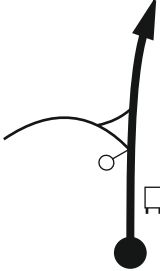





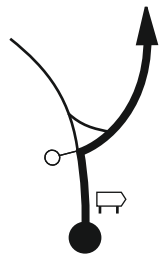


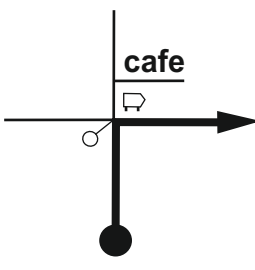


<b>TC 12 Livadeia</b>	<b>DISTANCE</b>	<b>LEG 3</b>	<b>PAGE</b>
<b>TC 12A Regroup IN</b>	19.48 km	<b>R. SECTION 6</b>	<b>31</b>
<b>SS 12 Livadeia</b>	10.95km	<b>AVERAGE SPEED</b> 38.96 km/h	<b>TARGET TIME</b> <b>30'</b>

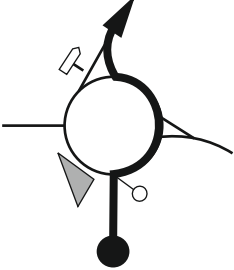







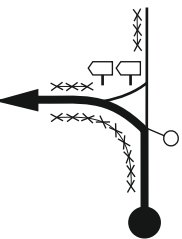








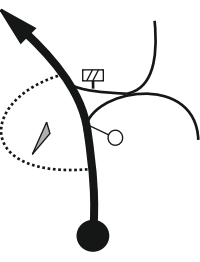







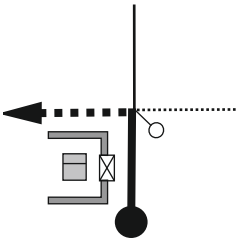

















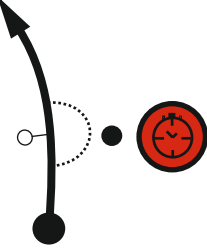










Total km	Partial km	DIRECTION	INFORMATION	km to run
2.65	0.12	 6 8.30	 12-5	16.83
4.37	1.72	 7 6.58	 12-6	15.11
5.44	1.07	 8 5.51	 12-7	14.04
6.81	1.37	 9 4.14	 12-8	12.67
8.60	1.79	 10 2.35	 12-9	10.88

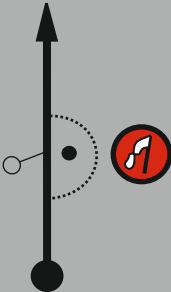


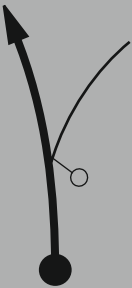





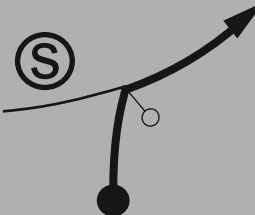



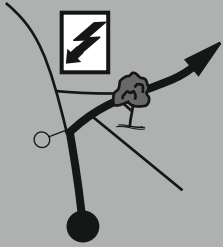



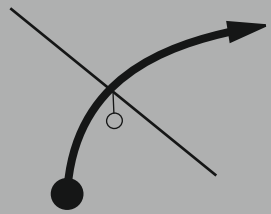


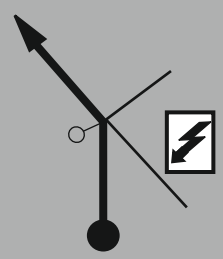

TC 12 Livadeia		DISTANCE	LEG 3	PAGE
TC 12A Regroup IN		19.48 km	R. SECTION 6	32
SS 12 Livadeia		10.95km	AVERAGE SPEED	30'
			38.96 km/h	
Total km	Partial km	DIRECTION	INFORMATION	km to run
10.47	1.87	 11 0.48	 12-10	9.01
10.95	0.48	 12 0.00	N 38 45 613 alt 384m E 22 77 290  END SS 12 Livadeia	8.53
11.18	0.23	 13	N 38 45 752 alt 386m E 22 77 441  STOP SS 12 Livadeia  <b>Tarmac</b> <b>Service is allowed</b>	8.30
12.13	0.95	 14		7.35
19.48	7.35	 15	N 38 44 013 alt 189m E 22 83 697  ΚΟΥΡΟΣ CAFFE RESTAURANT  TC 12A Regroup IN	0.00

TC 12A Regroup IN		DISTANCE	LEG 3	PAGE
TC 12B Regroup OUT		—	R. SECTION 6	33
		AVERAGE SPEED	TARGET TIME	30'
Total km	Partial km	DIRECTION	INFORMATION	km to run
		<p>1</p> 	<p>N 38 44 013 alt 189m E 22 83 697</p> <p>↓ ↓ ↓</p> <p><b>30'</b></p>  <p>TC 12A Regroup IN</p>	
		<p>2</p> 	<p>N 38 44 013 alt 189m E 22 83 796</p> <p>↓ ↓ ↓</p>  <p>TC 12B Regroup OUT</p>	

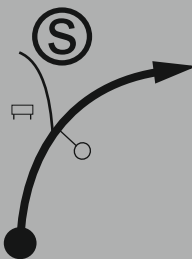
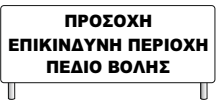

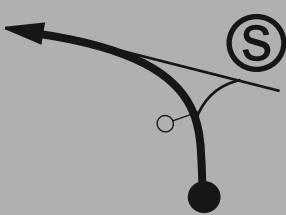

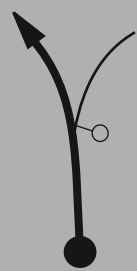
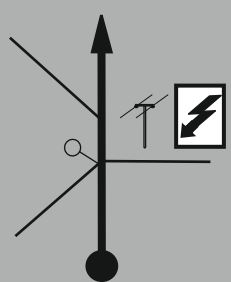

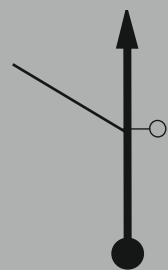


TC 12B Regroup OUT		DISTANCE	LEG 3	PAGE
TC 13 Thiva		61.30 km	R. SECTION 7	34
		AVERAGE SPEED	TARGET TIME	60'
Total km	Partial km	DIRECTION	INFORMATION	km to run
0.00	0.00	 <p>1</p>	<p>N 38 44 013 alt 189m E 22 83 796</p>  <p>TC 12B Regroup OUT</p>	61.30
7.88	7.88	 <p>2</p>	 	53.42
28.38	20.50	 <p>3</p>	 	32.92
47.57	19.19	 <p>4</p>	 	13.73
49.11	1.54	 <p>5</p>	 	12.19

TC 12B Regroup OUT		DISTANCE	LEG 3	PAGE
TC 13 Thiva		61.30 km	R. SECTION 7	35
		AVERAGE SPEED	TARGET TIME	60'
Total km	Partial km	DIRECTION	INFORMATION	km to run
51.31	2.20		      	9.99
53.97	2.66		       	7.33
59.99	6.02		      	1.31
60.90	0.91		                 <b>Gravel</b>	0.40
61.30	0.40		          N 38 30 417 alt 331m E 23 38 665 TC 13 THIVA 40m → START SS13	0.00
				10

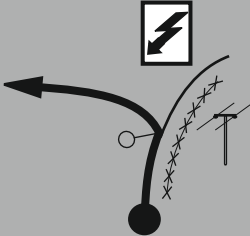
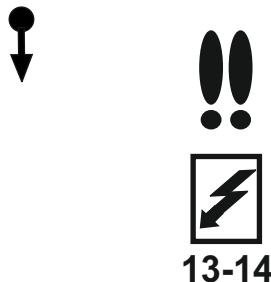
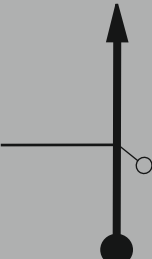
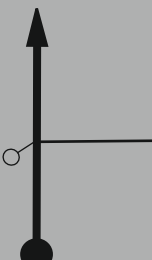


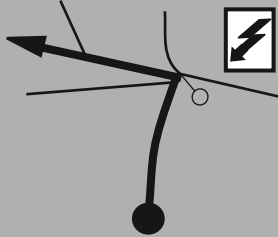


TC 13 Thiva		DISTANCE	LEG 3	PAGE
TC 14 Neochoraki		27.33 km	R. SECTION 7	36
SS 13 Thiva 2		14.53km	AVERAGE SPEED 46.85 km/h	TARGET TIME 35'
Total km	Partial km	DIRECTION	INFORMATION	km to run
0.00	0.00	 1 14.53	 N 38 30 436 alt 336m E 23 38 636  START SS 13 Thiva 2 14.53km <b>Gravel</b>	27.33
0.09	0.09	 2 14.44		27.24
0.29	0.20	 3 14.24	 13-1	27.04
0.54	0.25	 4 13.99	 13-2	26.79
0.63	0.09	 5 13.90	 13-3	26.70

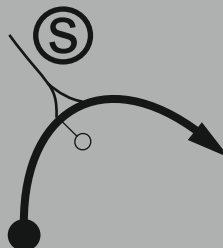

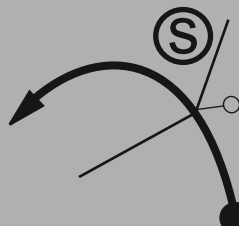



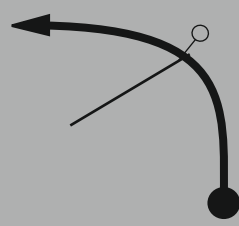
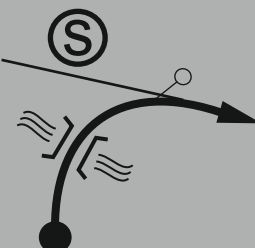

TC 13 Thiva		DISTANCE	LEG 3	PAGE
TC 14 Neochoraki		27.33 km	R. SECTION 7	37
SS 13 Thiva 2		14.53km	AVERAGE SPEED 46.85 km/h	TARGET TIME 35'
Total km	Partial km	DIRECTION	INFORMATION	km to run
1.18	0.55		 13-4	26.15
		6 13.35		
1.35	0.17		 13-5	25.98
		7 13.18		
1.63	0.28			25.70
		8 12.90		
2.03	0.40		 13-6	25.30
		9 12.50		
2.64	0.61		 13-7	24.69
		10 11.89		

TC 13 Thiva		DISTANCE	LEG 3	PAGE	
TC 14 Neochoraki		27.33 km	R. SECTION 7	38	
SS 13 Thiva 2		14.53km	AVERAGE SPEED 46.85 km/h	TARGET TIME 35'	
Total km	Partial km	DIRECTION		INFORMATION	km to run
2.84	0.20				24.49
		11	11.69		
3.29	0.45				24.04
		12	11.24		
3.72	0.43				23.61
		13	10.81		
4.26	0.54				23.07
		14	10.27		
4.39	0.13				22.94
		15	10.14		

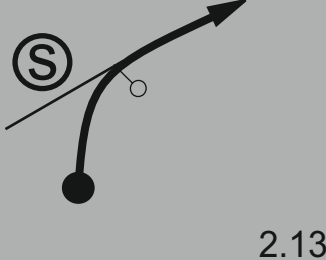

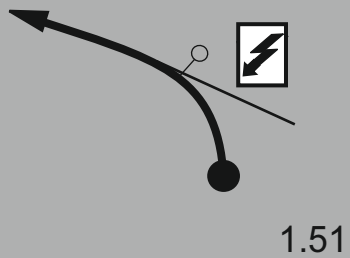

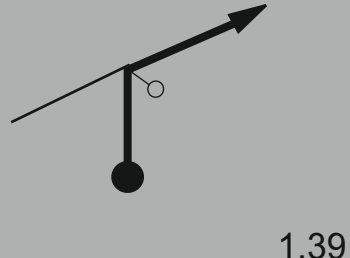

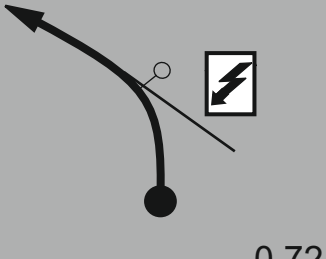

TC 13 Thiva		DISTANCE	LEG 3	PAGE	
TC 14 Neochoraki		27.33 km	R. SECTION 7	39	
SS 13 Thiva 2		14.53km	AVERAGE SPEED 46.85 km/h	TARGET TIME 35'	
Total km	Partial km	DIRECTION		INFORMATION	km to run
5.68	1.29				21.65
		16	8.85		
6.26	0.58			21.07	
		17	8.27		
6.34	0.08			20.99	
		18	8.19		
6.96	0.62			20.37	
		19	7.57	13-13	
7.15	0.19				20.18
		20	7.38		



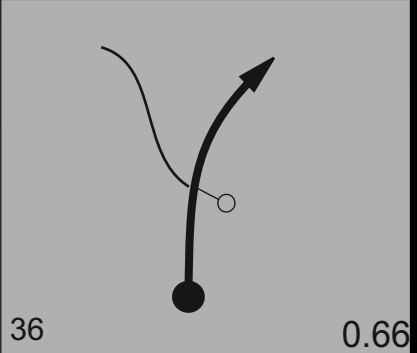
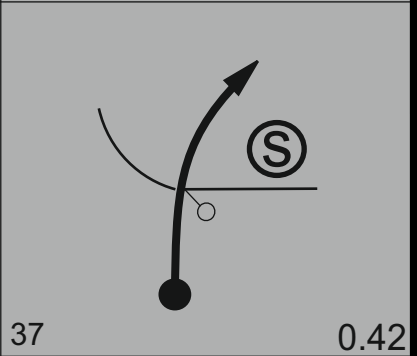

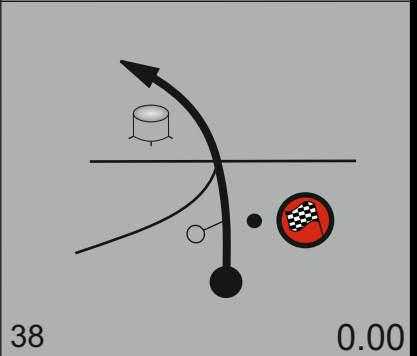

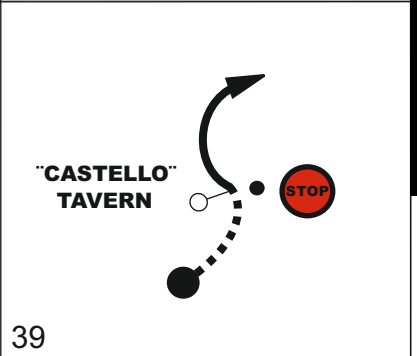

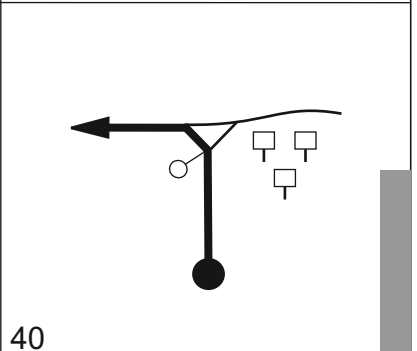
TC 13 Thiva		DISTANCE	LEG 3	PAGE	
TC 14 Neochoraki		27.33 km	R. SECTION 7	40	
SS 13 Thiva 2		14.53km	AVERAGE SPEED 46.85 km/h	TARGET TIME 35'	
Total km	Partial km	DIRECTION		INFORMATION	km to run
7.57	0.42			19.76	
		21	6.96		
7.85	0.28			19.48	
		22	6.68		
8.08	0.23			19.25	
		23	6.45		
8.70	0.62			18.63	
		24	5.83		
9.24	0.54			18.09	
		25	5.29		
				 N 38 33 075 alt 230m E 23 36 279	

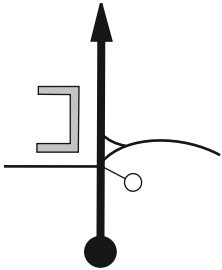

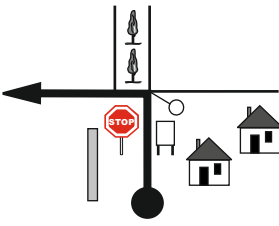




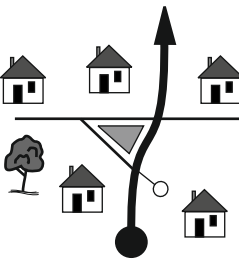

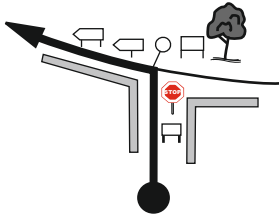


TC 13 Thiva		DISTANCE	LEG 3	PAGE
TC 14 Neochoraki		27.33 km	R. SECTION 7	41
SS 13 Thiva 2		14.53km	AVERAGE SPEED 46.85 km/h	TARGET TIME 35'
Total km	Partial km	DIRECTION	INFORMATION	km to run
9.90	0.66	 26 4.63	 13-17	17.43
10.18	0.28	 27 4.35	 13-18	17.15
10.72	0.54	 28 3.81	 13-19	16.61
11.14	0.42	 29 3.39		16.19
11.77	0.63	 30 2.76	 13-20	15.56

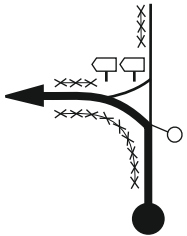

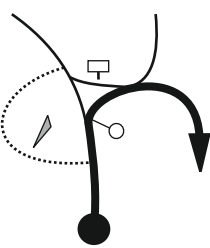

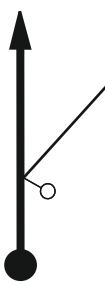

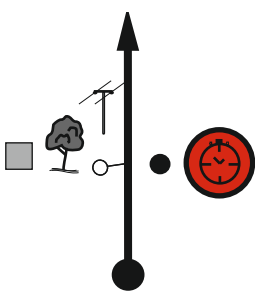

<b>TC 13</b>	<b>Thiva</b>	<b>DISTANCE</b>	<b>LEG 3</b>	<b>PAGE</b>
<b>TC 14</b>	<b>Neochoraki</b>	<b>27.33 km</b>	<b>R. SECTION 7</b>	<b>42</b>
<b>SS 13 Thiva 2</b>		<b>14.53km</b>	<b>AVERAGE SPEED</b> <b>46.85 km/h</b>	<b>TARGET TIME</b> <b>35'</b>

Total km	Partial km	DIRECTION	INFORMATION	km to run
12.40	0.63			14.93
13.02	0.62			14.31
13.14	0.12			14.19
13.28	0.14			14.05
13.81	0.53			13.52

↗ next in 0.06 ↘

TC 13 Thiva		DISTANCE	LEG 3	PAGE
TC 14 Neochoraki		27.33 km	R. SECTION 7	43
SS 13 Thiva 2		14.53km	AVERAGE SPEED 46.85 km/h	TARGET TIME 35'
Total km	Partial km	DIRECTION	INFORMATION	km to run
13.87	0.06	 36 0.66		13.46
14.11	0.24	 37 0.42	 13-24	13.22
14.53	0.42	 38 0.00	N 38 31 083 alt 319m E 23 34 616  END SS 13 Thiva 2	12.80
14.95	0.42	 39	N 38 30 978 alt 294m E 23 34 325  STOP SS 13 Thiva 2 ↓ Tarmac	12.38
15.41	0.46	 40	↓ Service is allowed	11.92

TC 13 Thiva		DISTANCE	LEG 3	PAGE
TC 14 Neochoraki		27.33 km	R. SECTION 7	44
SS 13 Thiva 2		14.53km	AVERAGE SPEED 46.85 km/h	TARGET TIME 35'
Total km	Partial km	DIRECTION	INFORMATION	km to run
16.24	0.83	 <p>41</p>	<p><b>ΔΑΣΑΡΧΕΙΟ ΘΗΒΩΝ</b></p> 	11.09
16.96	0.72	 <p>42</p>	 	10.37
17.21	0.25	 <p>43</p>		10.12
17.37	0.16	 <p>44</p>		9.96
18.21	0.84	 <p>45</p>	 	9.12

TC 13 Thiva		DISTANCE	LEG 3	PAGE
TC 14 Neochoraki		27.33 km	R. SECTION 7	45
SS 13 Thiva 2		14.53km	AVERAGE SPEED 46.85 km/h	TARGET TIME 35'
Total km	Partial km	DIRECTION	INFORMATION	km to run
20.44	2.23	 <p>46</p>		6.89
26.46	6.02	 <p>47</p>		0.87
26.53	0.07	 <p>48</p>		0.80
27.33	0.80	 <p>49</p>	<p>N 38 17 257 E 23 23 322 alt 292m</p>  <p>TC 14 NEOCHORAKI 50m → START SS14</p>	0.00



# SS 14 Neochoraki - TC & Start



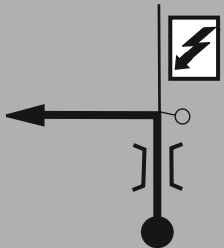





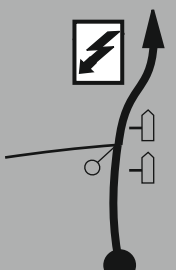
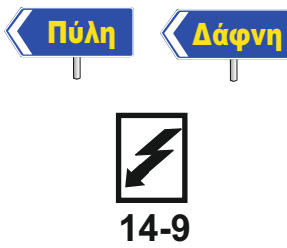




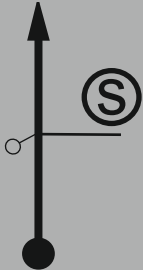

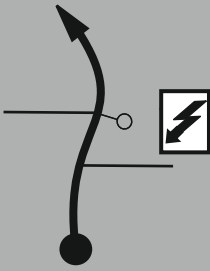



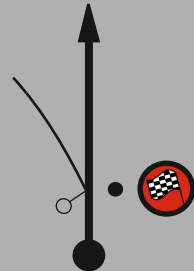



# SS 14 Neochoraki - End & Stop

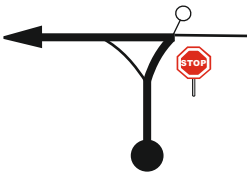

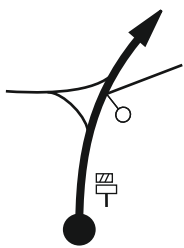


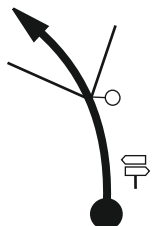

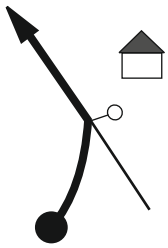

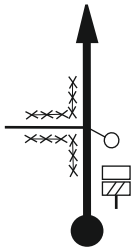




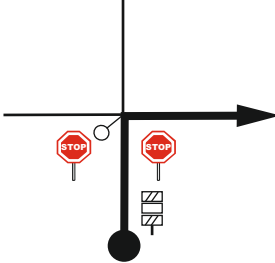

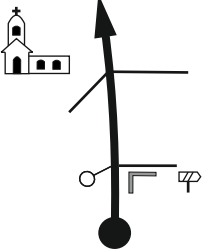

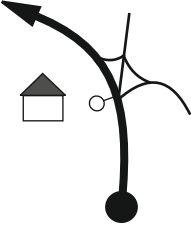

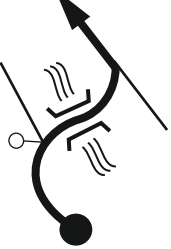

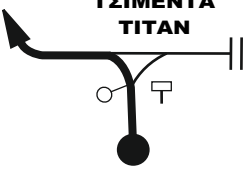

TC 14 Neochoraki		DISTANCE	LEG 3	PAGE
TC 14A ELEFSINA - Finish		44.88 km	R. SECTION 7	49
SS 14 Neochoraki		8.37km	AVERAGE SPEED 44.88 km/h	TARGET TIME 60'
Total km	Partial km	DIRECTION	INFORMATION	km to run
0.00	0.00	<p>1 8.37</p>	<p>N 38 18 257 alt 292m E 23 23 322</p> <p>START SS 14 Neochoraki 8.37km</p> <p><b>Gravel</b></p>	44.88
0.37	0.37	<p>2 8.00</p>	<p>14-1</p>	44.51
1.11	0.74	<p>3 7.26</p>	<p>14-2</p>	43.77
2.66	1.55	<p>4 5.71</p>	<p>14-3</p>	42.22
3.00	0.34	<p>5 5.37</p>	<p>14-4</p>	41.88

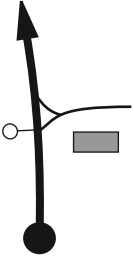
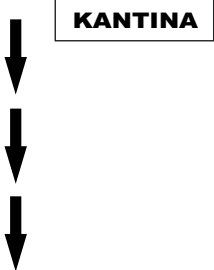
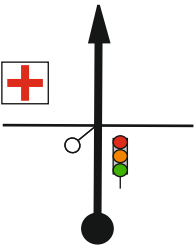



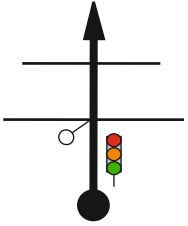

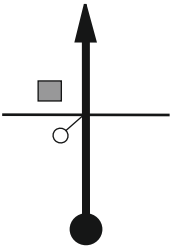
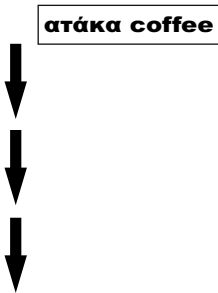
TC 14 Neochoraki		DISTANCE	LEG 3	PAGE
TC 14A ELEFSINA - Finish		44.88 km	R. SECTION 7	50
SS 14 Neochoraki		8.37km	AVERAGE SPEED	60'
			TARGET TIME	
Total km	Partial km	DIRECTION	INFORMATION	km to run
3.85	0.85			41.03
		6 4.52		
4.27	0.42			40.61
		7 4.10		
5.43	1.16			39.45
		8 2.94		
6.05	0.62			38.83
		9 1.72		
7.63	1.58			37.25
		10 0.74		

↗ next in 0.07 ↘

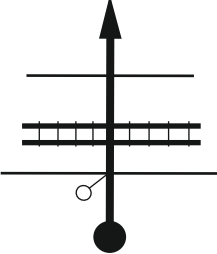
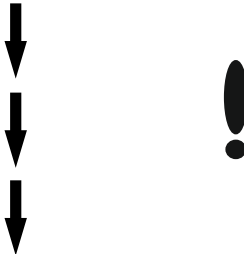
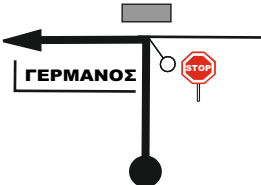

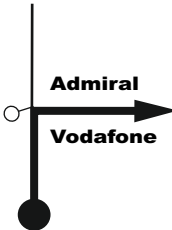


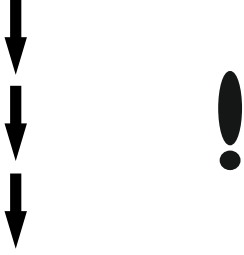

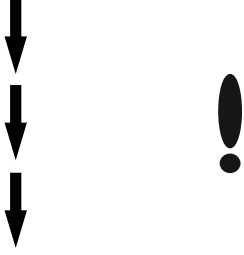
TC 14 Neochoraki		DISTANCE	LEG 3	PAGE
TC 14A ELEFSINA - Finish		44.88 km	R. SECTION 7	51
SS 14 Neochoraki		8.37km	AVERAGE SPEED 44.88 km/h	TARGET TIME 60'
Total km	Partial km	DIRECTION	INFORMATION	km to run
7.70	0.07	 11 0.67	 14-10	37.18
8.01	0.31	 12 0.36	 14-11	36.87
8.32	0.31	 13 0.05	 <b>Tarmac</b>	36.56
8.37	0.05	 14 0.00	N 38 25 260 alt 290m E 23 46 527  END SS 14 Neochoraki	36.51
8.57	0.20	 15	N 38 25 234 alt 304m E 23 46 455  STOP SS 14 Neochoraki	36.31

TC 14 Neochoraki		DISTANCE	LEG 3	PAGE
TC 14A ELEFSINA - Finish		44.88 km	R. SECTION 7	52
SS 14 Neochoraki		8.37km	AVERAGE SPEED 44.88 km/h	TARGET TIME 60'
Total km	Partial km	DIRECTION	INFORMATION	km to run
11.19	2.62	 16	 <b>Service is allowed</b>	33.69
15.69	4.50	 17	 	29.19
15.88	0.19	 18		29.00
16.09	0.21	 19	 <b>ΟΙΚΟΓΕΝΕΙΑΚΗ ΤΑΒΕΡΝΑ</b>	28.79
19.35	3.26	 20	 	25.53

TC 14 Neochoraki		DISTANCE	LEG 3	PAGE
TC 14A ELEFSINA - Finish		44.88 km	R. SECTION 7	53
SS 14 Neochoraki		8.37km	AVERAGE SPEED 44.88 km/h	TARGET TIME 60'
Total km	Partial km	DIRECTION	INFORMATION	km to run
21.28	1.93	 <p>21</p>		23.60
23.10	1.82	 <p>22</p>	 <p>Stefani village</p>	21.78
23.41	0.31	 <p>23</p>		21.47
30.41	7.00	 <p>24</p>		14.47
34.43	4.02	 <p>25</p>		10.45



TC 14 Neochoraki		DISTANCE	LEG 3	PAGE
TC 14A Elefsina - Finish		44.88 km	R. SECTION 7	54
SS 14 Neochoraki		8.37km	AVERAGE SPEED	60'
		44.88 km/h	TARGET TIME	
Total km	Partial km	DIRECTION	INFORMATION	km to run
38.28	3.85	 <p>26</p>		6.60
41.03	2.75	 <p>27</p>		3.85
41.85	0.82	 <p>28</p>		3.03
43.21	1.36	 <p>29</p>		1.67
44.07	0.86	 <p>30</p>		0.81

↗ next in 0.16 ↘

TC 14 Neochoraki		DISTANCE	LEG 3	PAGE
TC 14A Elefsina - Finish		44.88 km	R. SECTION 7	55
SS 14 Neochoraki		8.37km	AVERAGE SPEED	60'
			TARGET TIME	
Total km	Partial km	DIRECTION	INFORMATION	km to run
44.23	0.16			0.65
		31		
44.40	0.17			0.48
		32		
44.52	0.12			0.36
		33		
44.62	0.10			0.26
		34		
44.69	0.07			0.19
		35		

↙ next in 0.19 ↘



<b>TC 14 Neochoraki</b>		<b>DISTANCE</b>	<b>LEG 3</b>	<b>PAGE</b>
<b>TC 14A Elefsina - Finish</b>		<b>44.88 km</b>	<b>R. SECTION 7</b>	<b>56</b>
<b>SS 14 Neochoraki</b>		<b>8.37km</b>	<b>AVERAGE SPEED</b> <b>44.88 km/h</b>	<b>TARGET TIME</b> <b>60'</b>
<b>Total km</b>	<b>Partial km</b>	<b>DIRECTION</b>		<b>INFORMATION</b>
<b>44.88</b>	<b>0.19</b>			<p>N 38 04 246 alt 10m E 23 53 936</p>  <p><b>TC 14A</b> <b>ELEFSINA - Finish</b></p>
		36		<b>0.00</b>

# INQUIRY SHEET

This form may be handed to the Competitors' Relations Officer or to the Rally Office.

Name of Driver \_\_\_\_\_

Car No \_\_\_\_\_ Date \_\_\_\_\_ Time \_\_\_\_\_

This inquiry relates to

Special Stage No \_\_\_\_\_ or Liaison section to TC \_\_\_\_\_

Nature of Inquiry

---

---

---

---

---

Name of the person lodging the Inquiry

---

Function \_\_\_\_\_ Signature \_\_\_\_\_

---

## ACTION TAKEN

---

---

---

---

---

Name of the Official \_\_\_\_\_

Function \_\_\_\_\_ Signature \_\_\_\_\_

Date \_\_\_\_\_ Time \_\_\_\_\_

# ΕΝΤΥΠΟ ΑΝΑΦΟΡΑΣ

Αυτή η αναφορά μπορεί να παραδοθεί στον Υπεύθυνο σχέσεων με τους αγωνιζόμενους ή στη γραμματεία.

Όνομα Οδηγού \_\_\_\_\_

Αρ. Συμ. \_\_\_\_\_ Ημερ/νία \_\_\_\_\_ Ώρα \_\_\_\_\_

Αυτή η αναφορά αφορά στην

Ε.Δ. Νο \_\_\_\_\_ ή στην απλή μέχρι τον ΣΕΧ \_\_\_\_\_

Λόγος αναφοράς

---

---

---

---

Όνομα αναφέροντος

---

Ιδιότητα \_\_\_\_\_ Υπογραφή \_\_\_\_\_

---

## ΕΝΕΡΓΕΙΕΣ ΠΟΥ ΈΓΙΝΑΝ

---

---

---

---

Όνομα υπεύθυνου \_\_\_\_\_

Ιδιότητα \_\_\_\_\_ Υπογραφή \_\_\_\_\_

Ημερ/νία \_\_\_\_\_ Ώρα \_\_\_\_\_

# INCIDENT REPORT

This form must be completed by the crew or a team member for any incidents that involves injury to any member of the public, or damage to property belonging to a non-competitor and lodged it either with the competitors' relations officer or the Rally Office, as soon as possible.

Name of Driver \_\_\_\_\_ Car No \_\_\_\_\_

Rally Car Registration No \_\_\_\_\_ Date \_\_\_\_\_ Time \_\_\_\_\_

Address \_\_\_\_\_

\_\_\_\_\_

Tel \_\_\_\_\_

Venue of incident

\_\_\_\_\_

Description of incident \_\_\_\_\_

\_\_\_\_\_

\_\_\_\_\_

Details of any other party involved

Name \_\_\_\_\_

Tel \_\_\_\_\_

Details of any witness

Name \_\_\_\_\_

Tel \_\_\_\_\_

Lodged by \_\_\_\_\_ Signature \_\_\_\_\_

Date \_\_\_\_\_ Time \_\_\_\_\_

Received by \_\_\_\_\_ Signature \_\_\_\_\_

# ΑΝΑΦΟΡΑ ΣΥΜΒΑΝΤΟΣ

Αυτό το έντυπο πρέπει να συμπληρωθεί από το πλήρωμα ή μέλος της ομάδας του για οποιοδήποτε ατύχημα που είχε ως αποτέλεσμα τον τραυματισμό τρίτου, ή προξένησε υλικές ζημιές σε περιουσιακό στοιχείο που δεν ανήκει σε αγωνιζόμενο και να παραδοθεί είτε στον υπεύθυνο σχέσεων με αγωνιζόμενους, είτε στη γραμματεία το δυνατόν συντομότερο.

Όνομα Οδηγού \_\_\_\_\_ Νο Συμ. \_\_\_\_\_

Αρ κυκλοφορίας αγωνιστικού \_\_\_\_\_ Ημερ/νία \_\_\_\_\_ Ώρα \_\_\_\_\_

Διεύθυνση \_\_\_\_\_

Τηλ. \_\_\_\_\_

Τόπος συμβάντος \_\_\_\_\_

Περιγραφή συμβάντος \_\_\_\_\_

Πληροφορίες για οποιονδήποτε αναμείχθηκε

Όνομα \_\_\_\_\_

Τηλ. \_\_\_\_\_

Πληροφορίες για οποιονδήποτε αναμείχθηκε

Όνομα \_\_\_\_\_

Τηλ. \_\_\_\_\_

Κατετέθη από τον \_\_\_\_\_ Υπογραφή \_\_\_\_\_

Ημερομηνία \_\_\_\_\_ Ώρα \_\_\_\_\_

Παρελήφθει από \_\_\_\_\_ Υπογραφή \_\_\_\_\_

