

HISTORIC ACROPOLIS RALLY 2023
03-05 November 2023

Friday November 3rd 2023
Sections 1,2

Παρασκευή 03 Νοεμβρίου 2023
Τμήματα Διαδρομής 1,2

Service Spots
Σημεία Σέρβις

ΠΙΣΩ ΣΕΛΙΔΑ ΚΕΝΗ



HISTORIC ACROPOLIS RALLY 2023

03-05 November 2023

INDEX

	Page
SECTIONS 1,2 Friday November 3rd	
- Service Spot SS1 Skourta	5
- Service Spot SS2 Thiva 1	11
- Service Spot SS3 Elikonas	16

ΠΕΡΙΕΧΟΜΕΝΑ

	Σελίς
ΤΜΗΜΑΤΑ 1,2 Παρασκευή 03 Νοεμβρίου	
- Σημείο Σέρβις Ε.Δ.1 Σκούρτα	5
- Σημείο Σέρβις Ε.Δ.2 Θήβα 1	11
- Σημείο Σέρβις Ε.Δ.3 Ελικώνας	16



HISTORIC ACROPOLIS RALLY 2023

03-05 November 2023

LEG 1

Friday November 3rd 2023						sunrise 06:52 sunset 17:24	
TC SS	Location	SS dist	Liaison dist	Total dist	Target time	1st car due	
0	ACROPOLIS Ceremonial Start					11:00	
1			53.82	53.82	1h15'	12:15	
SS 1	Skourta	13.02				12:18	
2			32.78	45.80	60'	13:18	
SS 2	Thiva 1	14.53				13:21	
RZ 1	Remote refuel Aliartos - AVIN Refuel venue after SS2 finish Distance to next refuel	8.06	24.61 82.54	90.60			
3			51.05	65.58	1h20'	14:41	
SS 3	Elikonas	8.06				14:44	
	3A Regroup IN		70.57	78.63	1h30'	16:14	
	3B Regroup OUT - Service A IN				20'	16:34	
	Service A (Itea)	35.61	208.22	243.83	30'		
	3C Service A OUT - Parc Ferme IN					17:04	
	3D Parc Ferme OUT				1h56'	19:00	
RZ 2	Remote refuel Itea Refuel venue after Parc Ferme OUT Distance to next refuel	8.48	0.06 23.57	32.05			
4			19.70	19.70	25'	19:25	
SS 4	Bauxites 1	8.48				19:28	
	4A Service B IN		3.87	12.35	20'	19:48	
	Service B (Itea)	8.48	23.57	32.05	45'		
	4B Service B OUT - Parc Ferme IN					20:33	
	SECTIONS 1,2	44.09	231.79	275.88			

SECTION 1

SECTION 2

Early arrival permitted - OVERNIGHT REGROUP

ΙΣΤΟΡΙΚΟ ΡΑΛΛΥ ΑΚΡΟΠΟΛΙΣ 2023

03-05 Νοεμβρίου 2023

ΣΚΕΛΟΣ 1

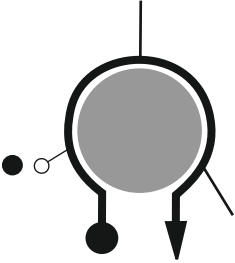
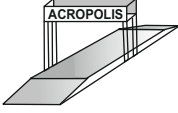
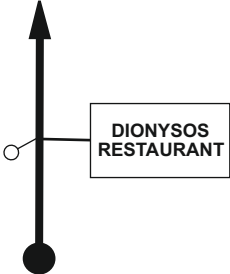

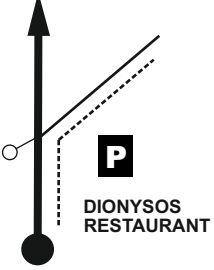

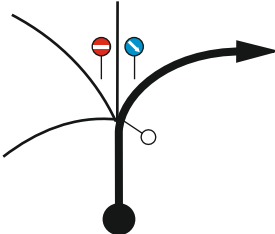

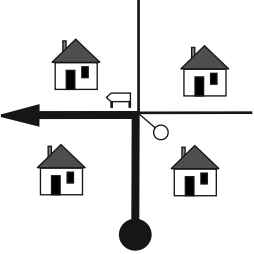


Παρασκευή 03 Νοεμβρίου 2023						ανατολή 06:52	δύση 17:24
ΣΕΧ Ε.Δ.	Τοποθεσία	Χλμ Ε.Δ.	Μερικά χλμ	Ολικά χλμ	Ιδανικός χρόνος	Ωράριο 1ου αυτ/του	
0	ΑΚΡΟΠΟΛΙΣ Πανηγυρική εκκίνηση					11:00	
1			53.82	53.82	1h15'	12:15	
Ε.Δ.1	Σκούρα	13.02				12:18	
2			32.78	45.80	60'	13:18	
Ε.Δ.2	Θήβα 1	14.53				13:21	
ΖΑ 1	Ανεφοδιασμός Αλιάρτος - AVIN						
	Χώρος ανεφοδιασμού μετά το τέλος Ε.Δ.2		24.61				
	Απόσταση μέχρι επόμενο ανεφοδιασμό	8.06	82.54	90.60			
3			51.05	65.58	1h20'	14:41	
Ε.Δ.3	Ελικώνας	8.06				14:44	
	3Α Ανασυγκρότηση είσοδος		70.57	78.63	1h30'	16:14	
	3Β Ανασυγκρότηση έξοδος - Σέρβις Α είσοδος				20'	16:34	
	Σέρβις Α (Ιτέα)	35.61	208.22	243.83	30'		
	3Γ Σέρβις Α έξοδος - Παρκ φερμέ είσοδος					17:04	
	3Δ Παρκ φερμέ έξοδος				1h56'	19:00	
ΖΑ 2	Ανεφοδιασμός Ιτέα						
	Χώρος ανεφοδιασμού μετά την έξοδο του ΠΦ		0.06				
	Απόσταση μέχρι επόμενο ανεφοδιασμό	8.48	23.57	32.05			
4			19.70	19.70	25'	19:25	
Ε.Δ.4	Βωξίτες 1	8.48				19:28	
	4Α Σέρβις Β είσοδος		3.87	12.35	20'	19:48	
	Σέρβις Β (Ιτέα)	8.48	23.57	32.05	45'		
	4Β Σέρβις Β έξοδος - Παρκ φερμέ είσοδος					20:33	
	ΤΜΗΜΑΤΑ 1,2	44.09	231.79	275.88			

ΤΜΗΜΑ 1

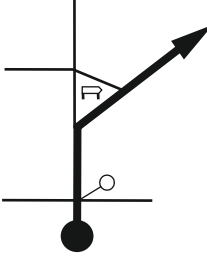

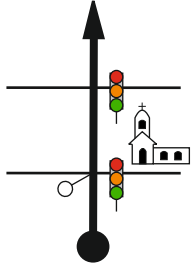
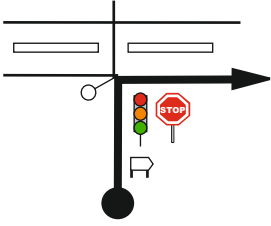

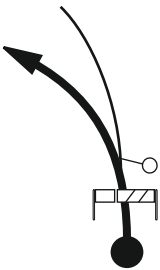



ΤΜΗΜΑ 2

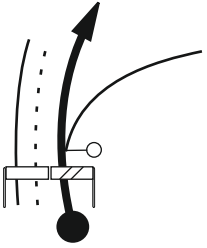
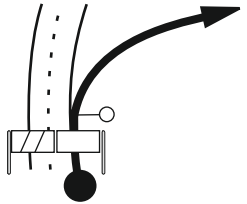
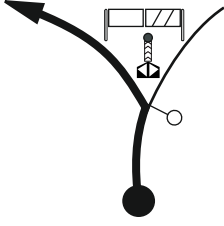
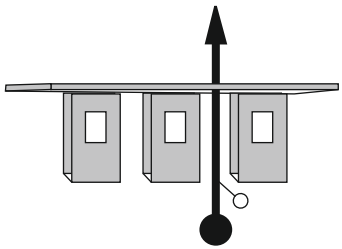
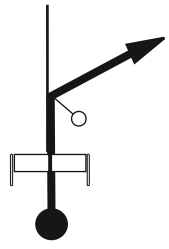
Επιτρέπεται η προάφιξη στον ΣΕΧ 4Β - ΔΙΑΝΥΚΤΕΡΕΥΣΗ

TC 0 ACROPOLIS - Ceremonial Start		DISTANCE 58.27 km	LEG 1	PAGE 5
Service Spot SS1			R. SECTION 1	
SERVICE SPOT SS1 SKOURTA		AVERAGE SPEED —	TARGET TIME	—

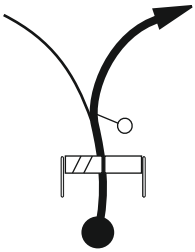

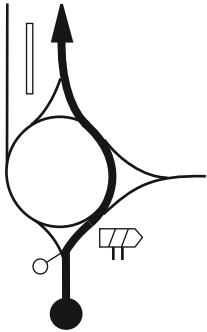

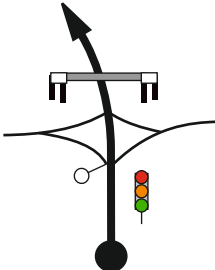
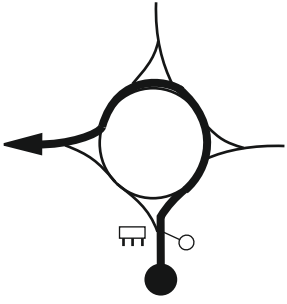

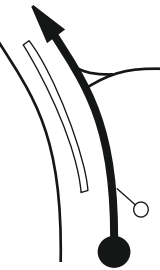
Total km	Partial km	DIRECTION	INFORMATION	km to run
0.00	0.00	 <p>1</p>	<p>N 37 97 020 alt 130m E 23 72 245</p>  <p>T.C. 0 ACROPOLIS - Ceremonial Start</p>	
0.12	0.12	 <p>2</p>		
0.20	0.08	 <p>3</p>		
0.28	0.08	 <p>4</p>		
0.41	0.13	 <p>5</p>	 	

↗ next in 0.13 ↘

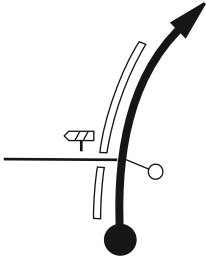


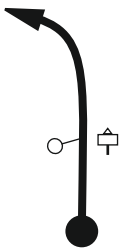


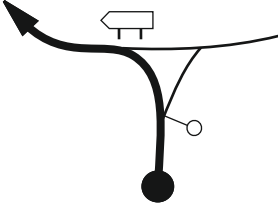

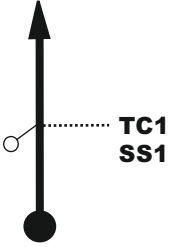

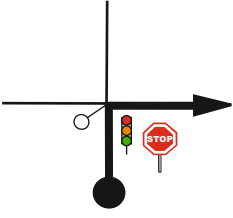

TC 0 ACROPOLIS - Ceremonial Start		DISTANCE	LEG 1	PAGE
Service Spot SS1		58.27 km	R. SECTION 1	6
SERVICE SPOT SS1 SKOURTA		AVERAGE SPEED	TARGET TIME	—
Total km	Partial km	DIRECTION	INFORMATION	km to run
0.54	0.13			
		6		
0.72	0.18			
		7		
0.84	0.12			
		8		
4.94	4.10			
		9	Next exit on the right	
6.99	2.05			
		10		

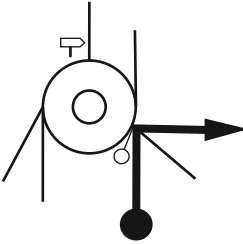

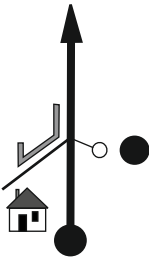

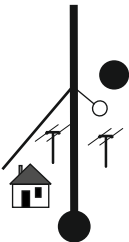

TC 0 ACROPOLIS - Ceremonial Start		DISTANCE	LEG 1	PAGE
Service Spot SS1		58.27 km	R. SECTION 1	7
SERVICE SPOT SS1 SKOURTA		AVERAGE SPEED —	TARGET TIME	—
Total km	Partial km	DIRECTION	INFORMATION	km to run
10.62	3.63	 11		
22.39	11.77	 12		
22.64	0.25	 13		
22.92	0.28	 14	Toll Post 2.80€	
29.12	6.20	 15		

TC 0 ACROPOLIS - Ceremonial Start		DISTANCE 58.27 km	LEG 1	PAGE 8
Service Spot SS1			R. SECTION 1	
SERVICE SPOT SS1 SKOURTA		AVERAGE SPEED —	TARGET TIME —	

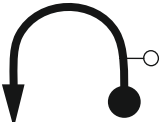


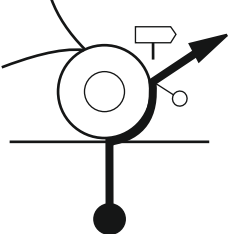
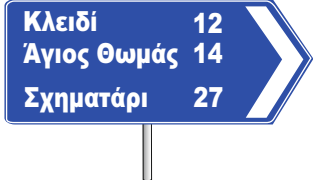


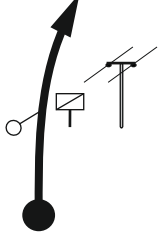

Total km	Partial km	DIRECTION	INFORMATION	km to run
29.22	0.10	 <p>16</p>		
29.89	0.67	 <p>17</p>		
30.32	0.43	 <p>18</p>		
31.20	0.88	 <p>19</p>		
31.95	0.75	 <p>20</p>		

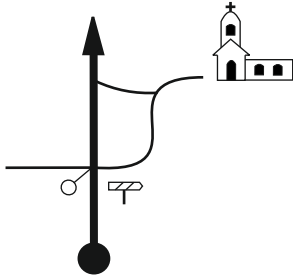

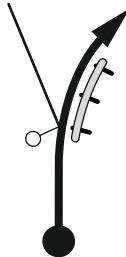

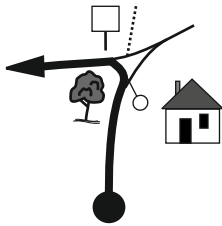

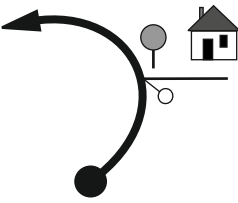
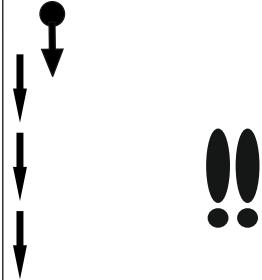
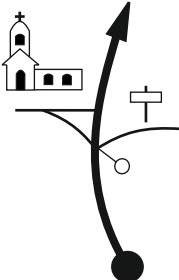

TC 0 ACROPOLIS - Ceremonial Start		DISTANCE	LEG 1	PAGE
Service Spot SS1		58.27 km	R. SECTION 1	9
SERVICE SPOT SS1 SKOURTA		AVERAGE SPEED	TARGET TIME	—
		—		

Total km	Partial km	DIRECTION	INFORMATION	km to run
33.29	1.34	 <p>21</p>	 	
34.63	1.34	 <p>22</p>	 	
36.66	2.03	 <p>23</p>		
53.77	17.11	 <p>24</p>		
55.30	1.53	 <p>25</p>		

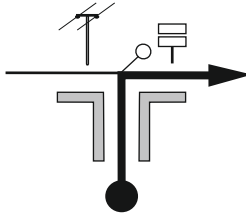


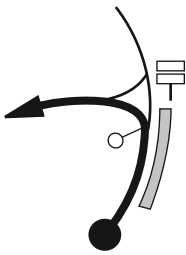


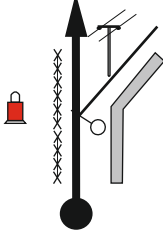

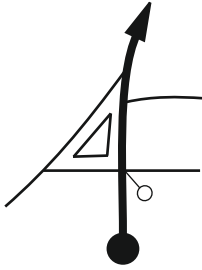

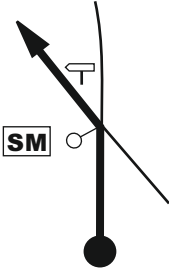


TC 0 ACROPOLIS - Ceremonial Start		DISTANCE	LEG 1	PAGE
Service Spot SS1		58.27 km	R. SECTION 1	10
SERVICE SPOT SS1 SKOURTA		AVERAGE SPEED —	TARGET TIME	—
Total km	Partial km	DIRECTION	INFORMATION	km to run
57.41	2.11	 26		
58.27	0.39	 27	 the Service Spot will be between box #26 and #27 (0.47km), page 24 R.B. leg1 Service is allowed	
58.27	0.47	STOP SS1  28		

Service Spot SS1	DISTANCE 42.13 km	LEG 1	PAGE 11
Service Spot SS2		R. SECTION 1	
SERVICE SPOT SS2 THIVA 1	AVERAGE SPEED —	TARGET TIME	—

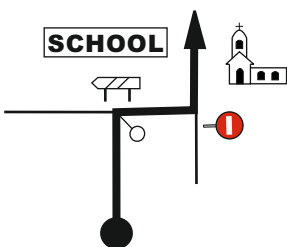

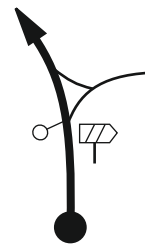

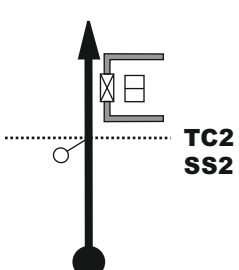
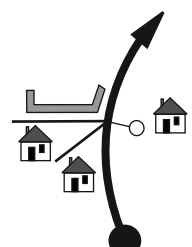
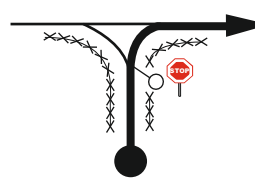

Total km	Partial km	DIRECTION	INFORMATION	km to run
0.00	0.00	 1		
0.39	0.39	 2		
0.45	0.06	 3		
0.79	0.34	 4		
1.03	0.24	 5		




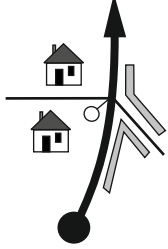

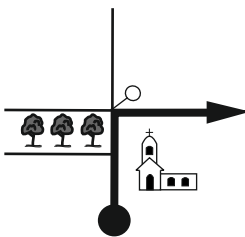


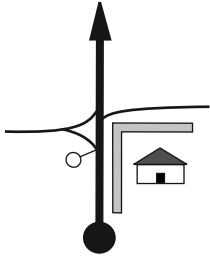



Service Spot SS1		DISTANCE	LEG 1	PAGE
Service Spot SS2		42.13 km	R. SECTION 1	12
SERVICE SPOT SS2 THIVA 1		AVERAGE SPEED	TARGET TIME	—
Total km	Partial km	DIRECTION	INFORMATION	km to run
5.72	4.69	 <p>6</p>		
9.94	4.22	 <p>7</p>		
10.47	0.53	 <p>8</p>	 <p>Kleidi village entrance</p>	
10.86	0.39	 <p>9</p>		
10.90	0.04	 <p>10</p>		

Service Spot SS1	DISTANCE 42.13 km	LEG 1	PAGE 13
Service Spot SS2		R. SECTION 1	
SERVICE SPOT SS2 THIVA 1	AVERAGE SPEED —	TARGET TIME	—

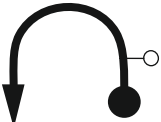
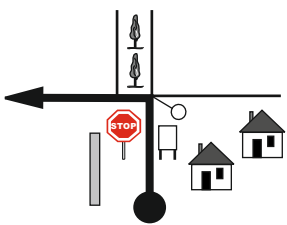



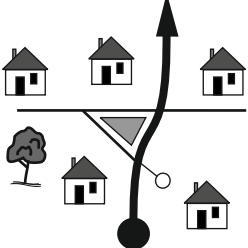



Total km	Partial km	DIRECTION	INFORMATION	km to run
11.02	0.12	 11	 	
11.08	0.06	 12	 	
18.74	7.66	 13	 Asopia village entrance	
19.04	0.30	 14		
19.26	0.22	 15	 	

Service Spot SS1	DISTANCE 42.13 km	LEG 1	PAGE 14
Service Spot SS2		R. SECTION 1	
SERVICE SPOT SS2 THIVA 1	AVERAGE SPEED —	TARGET TIME	—

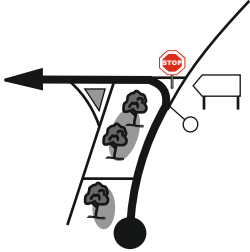

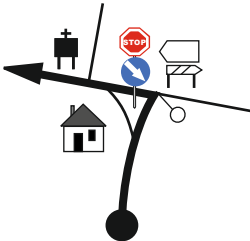

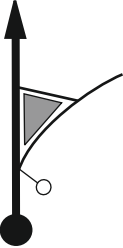
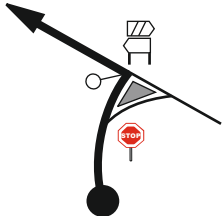

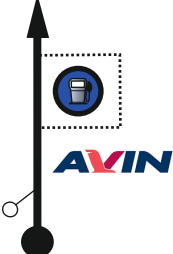

Total km	Partial km	DIRECTION	INFORMATION	km to run
19.48	0.22	 <p>16</p>		
22.95	3.47	 <p>17</p>		
30.15	7.20	 <p>18</p>		
31.06	0.91	 <p>19</p>	<p>Neochoraki village</p>	
37.08	6.02	 <p>20</p>		

Service Spot SS1		DISTANCE	LEG 1	PAGE
Service Spot SS2			R. SECTION 1	15
SERVICE SPOT SS2 THIVA 1		AVERAGE SPEED	TARGET TIME	—
Total km	Partial km	DIRECTION	INFORMATION	km to run
39.32	2.24	 21	 	
40.33	1.01	 22		
40.58	0.25	 23	 	
41.30	0.72	 24	 ΔΑΣΑΡΧΕΙΟ ΘΗΒΩΝ the Service Spot will be between box #40 and #41 (0.83km), page 38-39 R.B. leg1 Service is allowed	
42.13	0.83	 25		



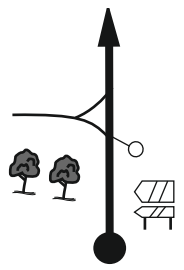

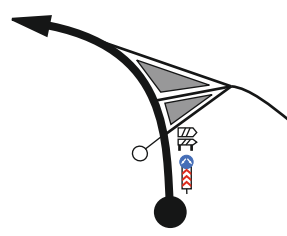



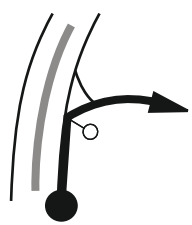

Service Spot SS2	DISTANCE	LEG 1	PAGE
Service Spot SS3	65.66 km	R. SECTION 1	16
SERVICE SPOT SS3 ELIKONAS	AVERAGE SPEED	TARGET TIME	—
	—		

Total km	Partial km	DIRECTION	INFORMATION	km to run
0.00	0.00		ΔΑΣΑΡΧΕΙΟ ΘΗΒΩΝ	
		1		
0.72	0.72			
		2		
0.97	0.25			
		3		
1.13	0.16			
		4		
1.97	0.84			
		5		

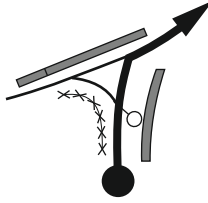

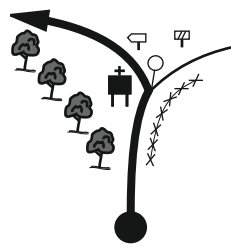

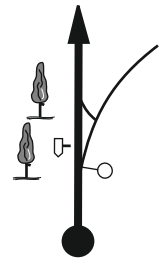

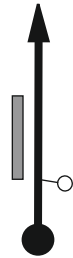



Service Spot SS2		DISTANCE 65.66 km	LEG 1	PAGE 17
Service Spot SS3			R. SECTION 1	
SERVICE SPOT SS3 ELIKONAS		AVERAGE SPEED —	TARGET TIME	—

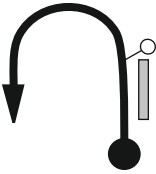
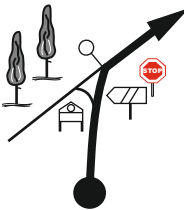

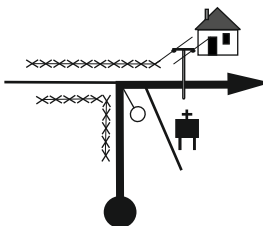
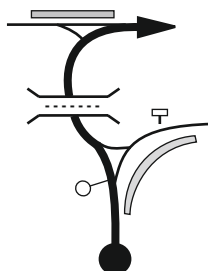

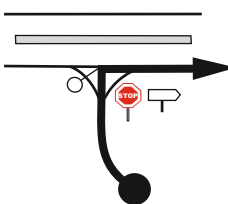

Total km	Partial km	DIRECTION	INFORMATION	km to run
2.40	0.43	 6		
4.64	2.24	 7		
4.92	0.28	 8		
6.17	1.25	 9		
12.47	6.30	 10	 Refueling Area	

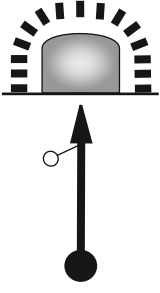


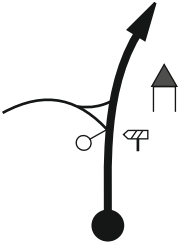

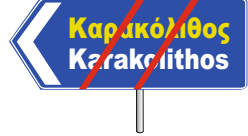
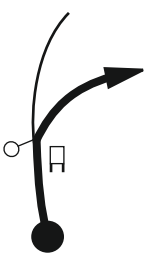









Service Spot SS2		DISTANCE 65.66 km	LEG 1	PAGE 18
Service Spot SS3			R. SECTION 1	
SERVICE SPOT SS3 ELIKONAS		AVERAGE SPEED —	TARGET TIME —	

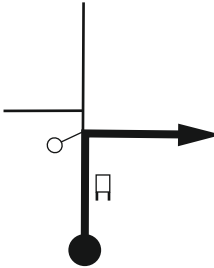

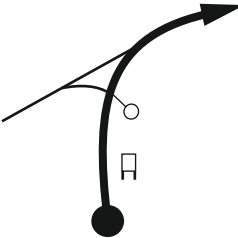

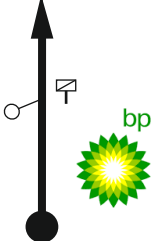


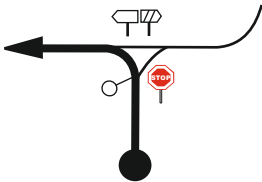

Total km	Partial km	DIRECTION	INFORMATION	km to run
22.90	10.43	 <p>11</p>		
37.43	14.53	 <p>12</p>		
45.84	8.41	 <p>13</p>		
52.95	7.11	 <p>14</p>		
53.19	0.24	 <p>15</p>		

Service Spot SS2		DISTANCE 65.66 km	LEG 1	PAGE 19
Service Spot SS3			R. SECTION 1	
SERVICE SPOT SS3 ELIKONAS		AVERAGE SPEED —	TARGET TIME	—



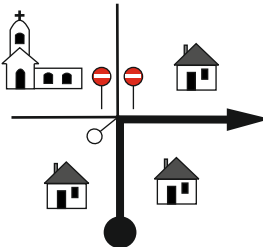
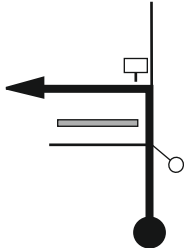
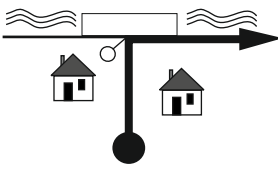


Total km	Partial km	DIRECTION	INFORMATION	km to run
53.49	0.30	 16		
57.43	3.94	 17		
63.85	6.42	 18		
64.66	0.81	 19	 the Service Spot will be between box #13 and #14 (1.00km), page 48 R.B. leg1 Service is allowed	
65.66	1.00	STOP SS3  20		

Service Spot SS3		DISTANCE	LEG 1	PAGE
TC 3B Regroup OUT - Service A IN (Itea)		66.79 km	R. SECTION 1	20
		AVERAGE SPEED —	TARGET TIME	—
Total km	Partial km	DIRECTION	INFORMATION	km to run
0.00	0.00	 1		
0.81	0.81	 2	 ↓ ↓ ↓	
7.23	6.42	 3	↓ ↓ ↓	
11.14	3.91	 4	 ↓ ↓ ↓	
11.46	0.32	 5	 ↓ ↓ ↓ Entrance to main road	

Service Spot SS3		DISTANCE	LEG 1	PAGE
TC 3B Regroup OUT - Service A IN (Itea)		66.79 km	R. SECTION 1	21
		AVERAGE SPEED —	TARGET TIME	—
Total km	Partial km	DIRECTION	INFORMATION	km to run
18.47	7.01	 6	  Tunnel	
19.43	0.96	 7	 	
28.06	8.63	 8	  	
29.40	1.34	 9	 	
30.11	0.71	 10	 	

Service Spot SS3		DISTANCE	LEG 1	PAGE
TC 3B Regroup OUT - Service A IN (Itea)		66.79 km	R. SECTION 1	22
		AVERAGE SPEED —	TARGET TIME	—
Total km	Partial km	DIRECTION	INFORMATION	km to run
31.15	1.04	 11		
40.94	9.79	 12		
47.79	6.85	 13		
62.93	15.14	 14		
65.21	2.28	 15		

Service Spot SS3		DISTANCE	LEG 1	PAGE
TC 3B Regroup OUT - Service A IN (Itea)		66.79 km	R. SECTION 1	23
		AVERAGE SPEED	TARGET TIME	—
		—		

Total km	Partial km	DIRECTION	INFORMATION	km to run
65.76	0.55	 <p>16</p>		
66.09	0.33	 <p>17</p>	<p>ΟΔΟΣ ΤΡΙΓΚΑ</p>	
66.18	0.09	 <p>18</p>	<p>Λεωφόρος ΗΡΩΩΝ</p>	
66.37	0.19	 <p>19</p>		
66.79	0.42	 <p>20</p>	<p>N 38 43 154 E 22 41 978 alt 3m</p>  <p>TC 3B Regroup OUT - Service A IN</p>	

HISTORIC ACROPOLIS RALLY 2023
03-05 November 2023

Saturday November 4th 2023
Sections 3,4,5

Σάββατο 04 Νοεμβρίου 2023
Τμήματα Διαδρομής 3,4,5

Service Spots
Σημεία Σέρβις

ΠΙΣΩ ΣΕΛΙΔΑ ΚΕΝΗ



HISTORIC ACROPOLIS RALLY 2023

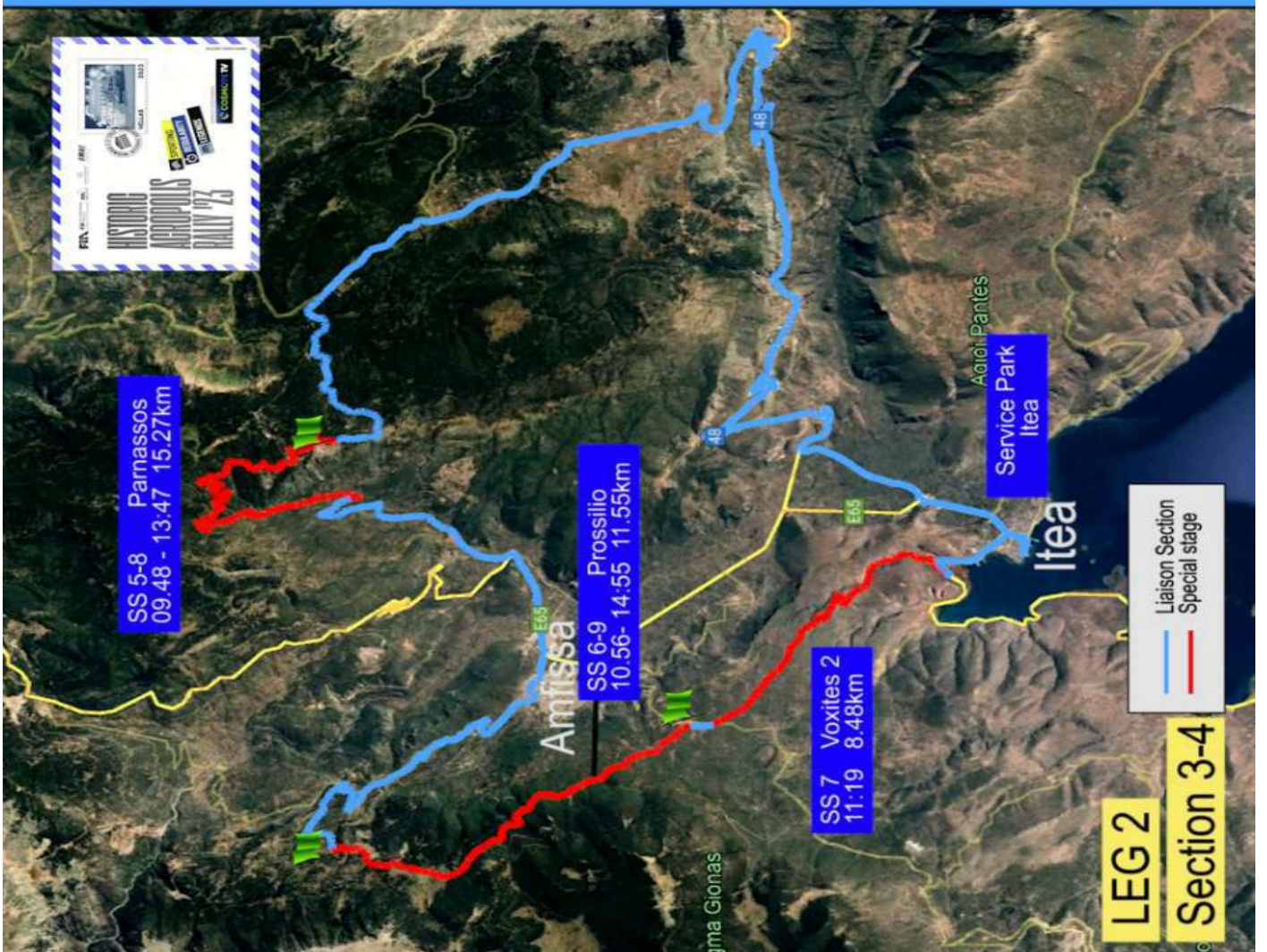
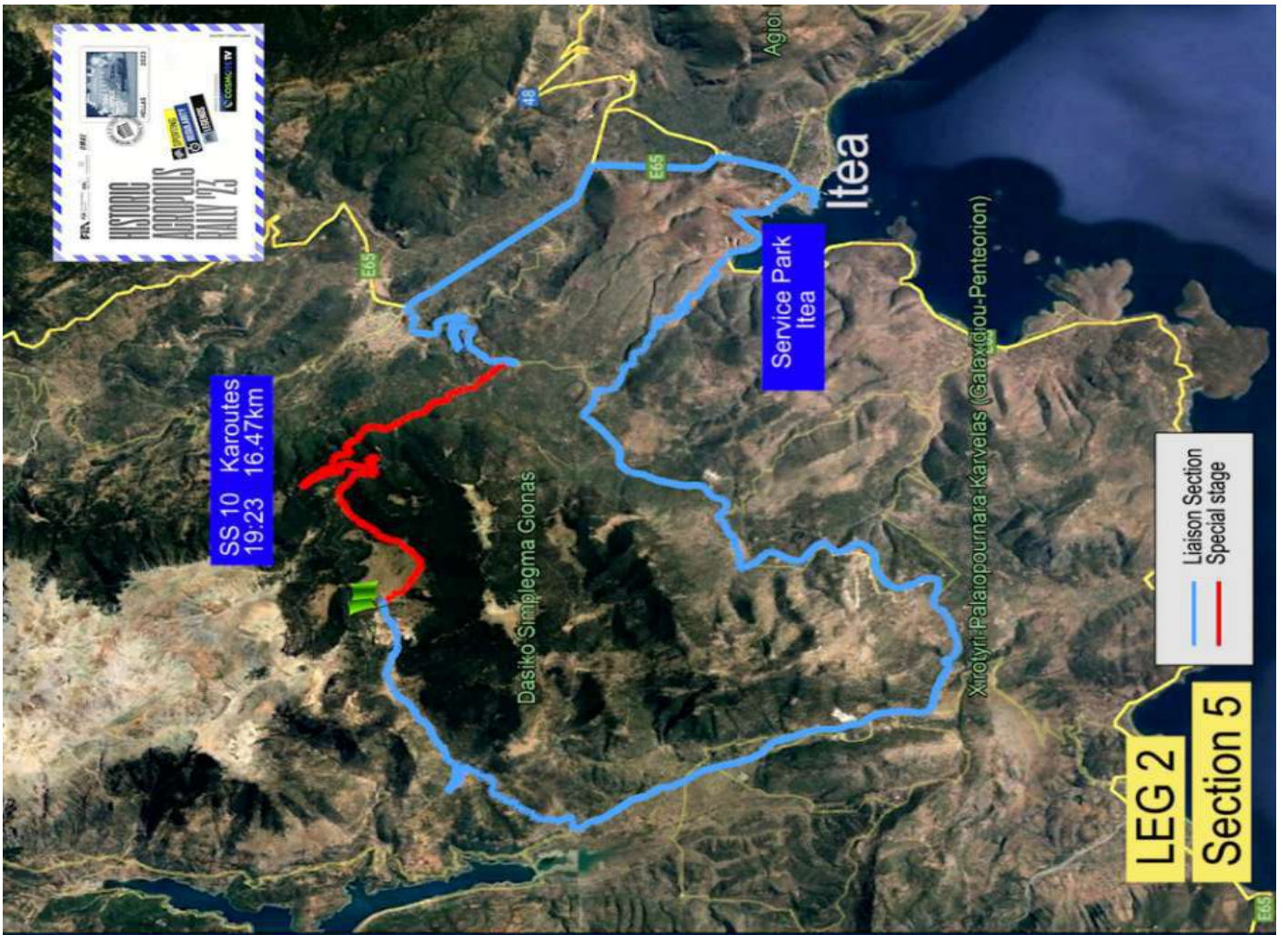
03-05 November 2023

INDEX

	Page
SECTIONS 3,4,5 Saturday November 4th	
- Service Spot SS5 Parnassos 1	28
- Service Spot SS6 Prossilio 1	30
- Service Spot SS8 Parnassos 2	34
- Service Spot SS9 Prossilio 2	36
- Service Spot SS10 Karoutes	40

ΠΕΡΙΕΧΟΜΕΝΑ

	Σελίς
ΤΜΗΜΑΤΑ 3,4,5 Σάββατο 04 Νοεμβρίου	
- Σημείο Σέρβις Ε.Δ.5 Παρνασσός 1	28
- Σημείο Σέρβις Ε.Δ.6 Προσήλιο 1	30
- Σημείο Σέρβις Ε.Δ.8 Παρνασσός 2	34
- Σημείο Σέρβις Ε.Δ.9 Προσήλιο 2	36
- Σημείο Σέρβις Ε.Δ.10 Καρούτες	40



HISTORIC ACROPOLIS RALLY 2023

03-05 November 2023

LEG 2

Saturday November 4th 2023						sunrise 06:53 sunset 17:23	
TC SS	Location	SS dist	Liaison dist	Total dist	Target time	1st car due	
	4C Parc Ferme OUT					08:30	
RZ 3	<i>Remote refuel Itea</i>						
	Refuel venue after PF OUT		0.06				
	Distance to next refuel	35.30	79.56	114.86			
	5		52.15	52.15	1h15'	09:45	
SS 5	<i>Parnassos 1</i>	15.27				09:48	
	6		22.90	38.17	1h05'	10:53	
SS 6	<i>Prossilio 1</i>	11.55				10:56	
	7		0.62	12.17	20'	11:16	
SS 7	<i>Bauxites 2</i>	8.48				11:19	
	7A Regroup IN		3.78	12.26	20'	11:39	
	7B Regroup OUT - Service C IN				20'	11:59	
	Service C (Itea)	35.30	79.45	114.75	30'		
	7C Service C OUT					12:29	
RZ 4	<i>Remote refuel Itea</i>						
	Refuel venue after Service C OUT		0.06				
	Distance to next refuel	26.82	75.05	101.87			
	8		52.15	52.15	1h15'	13:44	
SS 8	<i>Parnassos 2</i>	15.27				13:47	
	9		22.90	38.17	1h05'	14:52	
SS 9	<i>Prossilio 2</i>	11.55				14:55	
	9A Regroup IN		19.96	31.51	40'	15:35	
	9B Regroup OUT - Service D IN				20'	15:55	
	Service D (Itea)	26.82	95.01	121.83	30'		
	9C Service D OUT - Parc Ferme IN					16:25	
	9D Parc Ferme OUT				1h35'	18:00	
RZ 5	<i>Remote refuel Itea</i>						
	Refuel venue after PF OUT		0.06				
	Distance to next refuel	16.47	73.46	89.93			
	10		53.47	53.47	1h20'	19:20	
SS 10	<i>Karoutes</i>	16.47				19:23	
	10A Service E IN		20.05	36.52	50'	20:13	
	Service E (Itea)	16.47	73.52	89.99	45'		
	10B Service E OUT - Parc Ferme IN					20:58	
	SECTIONS 3,4,5	78.59	247.98	326.57			

SECTION 3

SECTION 4

SECTION 5

Early arrival permitted - OVERNIGHT REGROUP

ΙΣΤΟΡΙΚΟ ΡΑΛΛΥ ΑΚΡΟΠΟΛΙΣ 2023

03-05 Νοεμβρίου 2023

ΣΚΕΛΟΣ 2





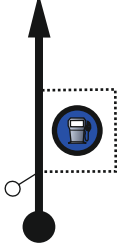


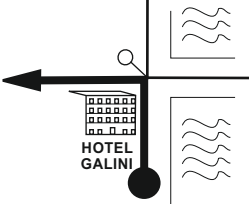



Σάββατο 04 Νοεμβρίου 2023							ανατολή 06:53	δύση 17:23
ΣΕΧ Ε.Δ.	Τοποθεσία	Χλμ Ε.Δ.	Μερικά χλμ	Ολικά χλμ	Ιδανικός χρόνος	Ωράριο 1ου αυτ/του		
	4Γ Παρκ φερμέ έξοδος					08:30		
ΖΑ 3	<i>Ανεφοδιασμός Ιτέα</i> Χώρος ανεφοδιασμού μετά το Παρκ φερμέ		0.06					
	Απόσταση μέχρι επόμενο ανεφοδιασμό	35.30	79.56	114.86				
5			52.15	52.15	1h15'	09:45		
Ε.Δ. 5	Παρνασσός 1	15.27				09:48		
6			22.90	38.17	1h05'	10:53		
Ε.Δ. 6	Προσήλιο 1	11.55				10:56		
7			0.62	12.17	20'	11:16		
Ε.Δ. 7	Βωξίτες 2	8.48				11:19		
	7Α Ανασυγκρότηση είσοδος		3.78	12.26	20'	11:39		
	7Β Ανασυγκρότηση έξοδος - Σέρβις Γ είσοδος				20'	11:59		
	Σέρβις Γ (Ιτέα)	35.30	79.45	114.75	30'			
	7Γ Σέρβις Γ έξοδος					12:29		
ΖΑ 4	<i>Ανεφοδιασμός Ιτέα</i> Χώρος ανεφοδιασμού μετά το Σέρβις Γ		0.06					
	Απόσταση μέχρι επόμενο ανεφοδιασμό	26.82	75.05	101.87				
8			52.15	52.15	1h15'	13:44		
Ε.Δ. 8	Παρνασσός 2	15.27				13:47		
9			22.90	38.17	1h05'	14:52		
Ε.Δ. 9	Προσήλιο 2	11.55				14:55		
	9Α Ανασυγκρότηση είσοδος		19.96	31.51	40'	15:35		
	9Β Ανασυγκρότηση έξοδος - Σέρβις Δ είσοδος				20'	15:55		
	Σέρβις Δ (Ιτέα)	26.82	95.01	121.83	30'			
	9Γ Σέρβις Δ έξοδος - Παρκ φερμέ είσοδος					16:25		
	9Δ Παρκ φερμέ έξοδος				1h35'	18:00		
ΖΑ 5	<i>Ανεφοδιασμός Ιτέα</i> Χώρος ανεφοδιασμού μετά το Παρκ φερμέ		0.06					
	Απόσταση μέχρι επόμενο ανεφοδιασμό	16.47	73.46	89.93				
10			53.47	53.47	1h20'	19:20		
Ε.Δ. 10	Καρούτες	16.47				19:23		
	10Α Σέρβις Ε είσοδος		20.05	36.52	50'	20:13		
	Σέρβις Ε (Ιτέα)	16.47	73.52	89.99	45'			
	10Β Σέρβις Ε έξοδος - Παρκ φερμέ είσοδος					20:58		
	ΤΜΗΜΑΤΑ 3,4,5	78.59	247.98	326.57				



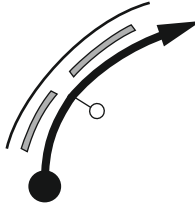

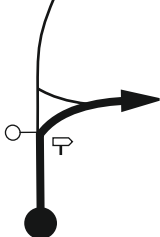

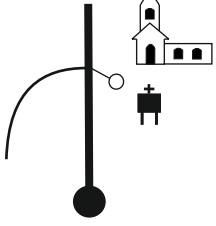

ΤΜΗΜΑ 3

ΤΜΗΜΑ 4

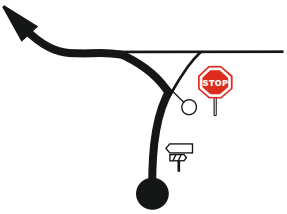


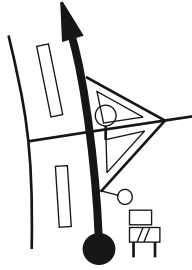







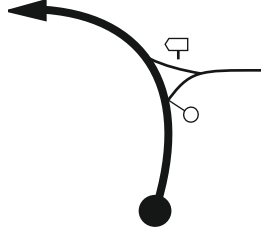

ΤΜΗΜΑ 5

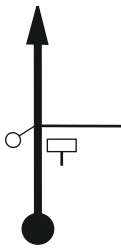
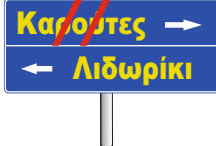
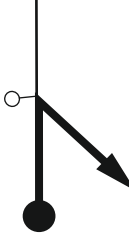

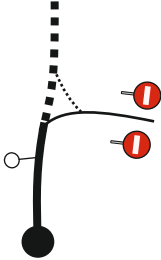

Επιτρέπεται η προάφιξη στον ΣΕΧ 10Β - ΔΙΑΝΥΚΤΕΡΕΥΣΗ

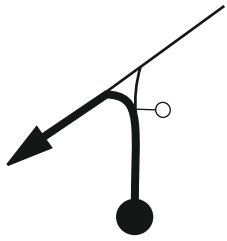


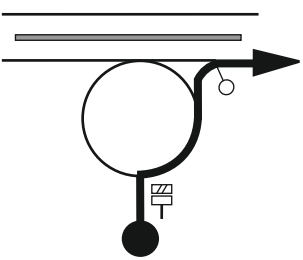


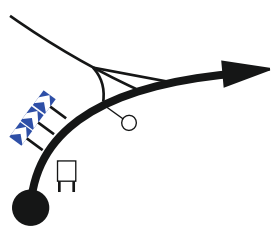


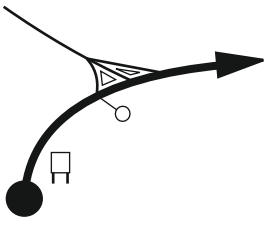


TC 4 Parc Ferme OUT		DISTANCE	LEG 2	PAGE
Service Spot SS5		17.99 km	R. SECTION 3	28
SERVICE SPOT SS5 PARNASSOS 1		AVERAGE SPEED	TARGET TIME	—
—		—	—	—
Total km	Partial km	DIRECTION	INFORMATION	km to run
0.00	0.00	 <p>1</p>	<p>N 38 43 136 alt 3m E 22 42 145</p>  <p>TC 4C Parc Ferme OUT</p>	
0.03	0.03	 <p>2</p>		
0.06	0.03	 <p>3</p>	  <p>Refueling Area</p>	
0.32	0.26	 <p>4</p>		
0.80	0.48	 <p>5</p>		

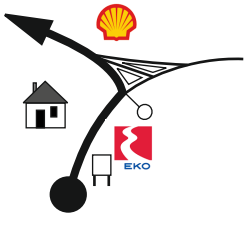

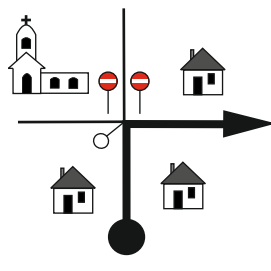
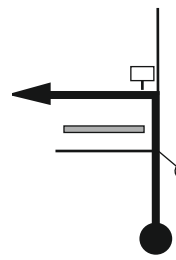
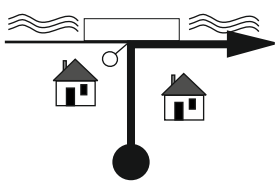


TC 4 Parc Ferme OUT		DISTANCE	LEG 2	PAGE
Service Spot SS5		17.99 km	R. SECTION 3	29
SERVICE SPOT SS5 PARNASSOS 1		AVERAGE SPEED —	TARGET TIME	—
Total km	Partial km	DIRECTION	INFORMATION	km to run
12.63	11.83	 6		
13.47	0.84	 7		
16.60	3.13	 8	 the Service Spot will be between box #24 and #25 (1.39km), page 23 R.B. leg2 Service is allowed	
17.99	1.39	STOP SS5  9		

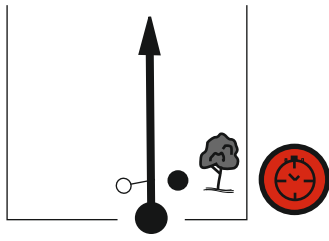

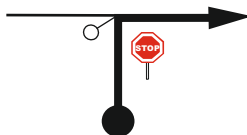

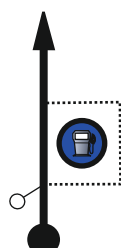


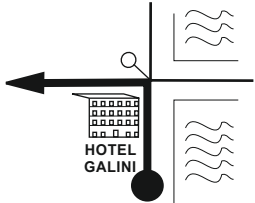



Service Spot SS5	DISTANCE 11.13 km	LEG 2	PAGE 30
Service Spot SS6		R. SECTION 3	
SERVICE SPOT SS6 PROSSILIO 1	AVERAGE SPEED —	TARGET TIME	—



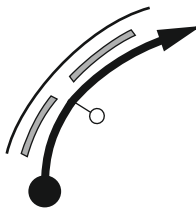

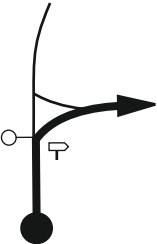

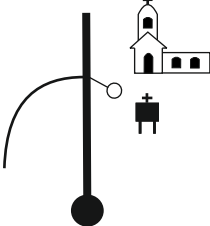

Total km	Partial km	DIRECTION	INFORMATION	km to run
0.00	0.00	 <p>1</p>	  Entrance to main road	
3.13	3.13	 <p>2</p>	 	
3.97	0.84	 <p>3</p>	 	
4.04	0.07	 <p>4</p>		
4.74	0.70	 <p>5</p>		

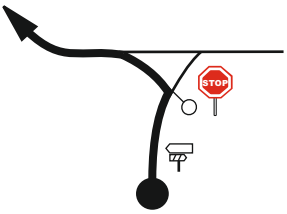

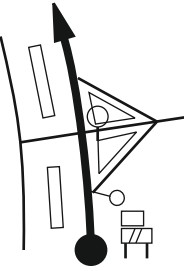





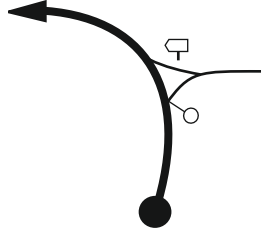

Service Spot SS5		DISTANCE	LEG 2	PAGE
Service Spot SS6		11.13 km	R. SECTION 3	31
SERVICE SPOT SS6 PROSSILIO 1		AVERAGE SPEED —	TARGET TIME	—
Total km	Partial km	DIRECTION	INFORMATION	km to run
10.48	5.74	 6		
10.87	0.39	 7	 <p>the Service Spot will be between box #16 and #17 (0.26km), page 33 R.B. leg2</p> <p>Service is allowed</p>	
11.13	0.26	<p>STOP SS6</p>  8		

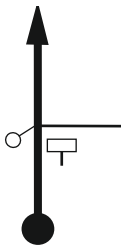

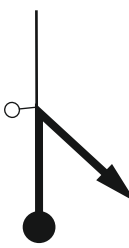

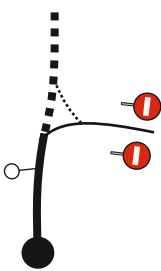

Service Spot SS6		DISTANCE	LEG 2	PAGE
TC 7B Regroup OUT - Service C IN		19.60 km	R. SECTION 3	32
		AVERAGE SPEED —	TARGET TIME	—
Total km	Partial km	DIRECTION	INFORMATION	km to run
0.00	0.00	 <p>1</p>		
6.72	6.72	 <p>2</p>		
6.78	0.06	 <p>3</p>	 	
13.14	6.36	 <p>4</p>	 	
18.02	4.88	 <p>5</p>	 	

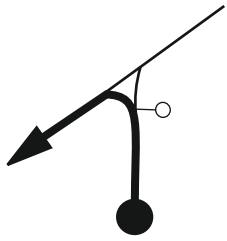


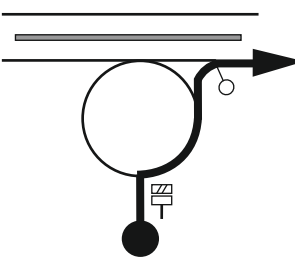


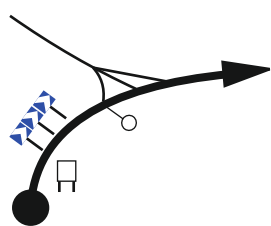


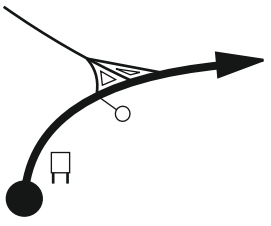


Service Spot SS6		DISTANCE	LEG 2	PAGE
TC 7B Regroup OUT - Service C IN		19.60 km	R. SECTION 3	33
		AVERAGE SPEED —	TARGET TIME	—
Total km	Partial km	DIRECTION	INFORMATION	km to run
18.57	0.55	 <p>6</p>		
18.90	0.33	 <p>7</p>	<p>ΟΔΟΣ ΤΡΙΓΚΑ</p>	
18.99	0.09	 <p>8</p>	<p>Λεωφόρος ΗΡΩΩΝ</p>	
19.18	0.19	 <p>9</p>		
19.60	0.42	 <p>10</p>	<p>N 38 43 212 alt 3m E 22 41 980</p>  <p>TC 7B Regroup OUT - Service C IN</p>	

TC 7C Parc Ferme OUT		DISTANCE	LEG 2	PAGE
Service Spot SS8		17.99 km	R. SECTION 4	34
SERVICE SPOT SS8 PARNASSOS 2		AVERAGE SPEED —	TARGET TIME	—
Total km	Partial km	DIRECTION	INFORMATION	km to run
0.00	0.00	 <p>1</p>	<p>N 38 43 136 alt 3m E 22 42 145</p>  <p>TC 7C Parc Ferme OUT</p>	
0.03	0.03	 <p>2</p>		
0.06	0.03	 <p>3</p>	  <p>Refueling Area</p>	
0.32	0.26	 <p>4</p>		
0.80	0.48	 <p>5</p>		

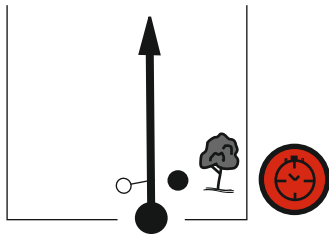

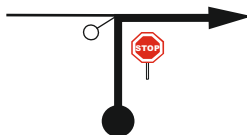




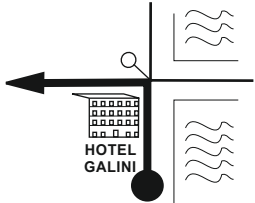



TC 7C Parc Ferme OUT		DISTANCE	LEG 2	PAGE
Service Spot SS8		17.99 km	R. SECTION 4	35
SERVICE SPOT SS8 PARNASSOS 2		AVERAGE SPEED —	TARGET TIME	—
Total km	Partial km	DIRECTION	INFORMATION	km to run
12.63	11.83	 6		
13.47	0.84	 7		
16.60	3.13	 8	 the Service Spot will be between box #24 and #25 (1.39km), page 50 R.B. leg2 Service is allowed	
17.99	1.39	STOP SS8  9		





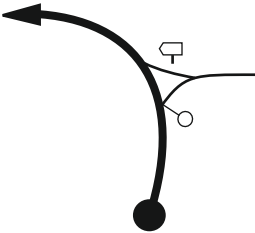

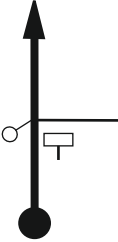

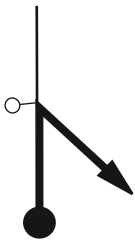

Service Spot SS8		DISTANCE	LEG 2	PAGE
Service Spot SS9		11.13 km	R. SECTION 4	36
SERVICE SPOT SS9 PROSSILIO 2		AVERAGE SPEED	TARGET TIME	—
Total km	Partial km	DIRECTION	INFORMATION	km to run
0.00	0.00	 <p>1</p>	 <p>Entrance to main road</p>	
3.13	3.13	 <p>2</p>		
3.97	0.84	 <p>3</p>		
4.04	0.07	 <p>4</p>		
4.74	0.70	 <p>5</p>		

Service Spot SS8		DISTANCE	LEG 2	PAGE
Service Spot SS9		11.13 km	R. SECTION 4	37
SERVICE SPOT SS9 PROSSILIO 2		AVERAGE SPEED —	TARGET TIME	—
Total km	Partial km	DIRECTION	INFORMATION	km to run
10.48	5.74	 6		
10.87	0.39	 7		
11.13	0.26	<p>STOP SS6</p>  8		

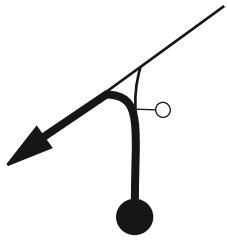



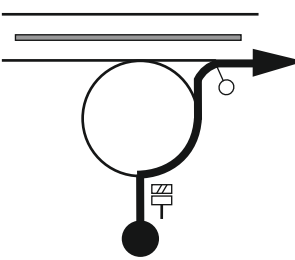


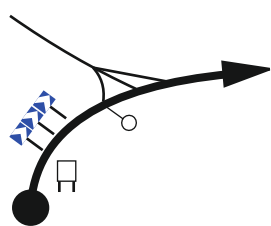


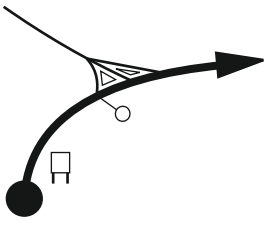


Service Spot SS9		DISTANCE	LEG 2	PAGE
TC 9B Regroup OUT - Service D IN		19.60 km	R. SECTION 4	38
		AVERAGE SPEED —	TARGET TIME	—
Total km	Partial km	DIRECTION	INFORMATION	km to run
0.00	0.00	 <p>1</p>		
6.72	6.72	 <p>2</p>		
6.78	0.06	 <p>3</p>	 	
13.14	6.36	 <p>4</p>	 	
18.02	4.88	 <p>5</p>	 	

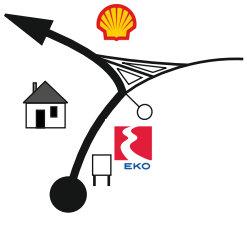

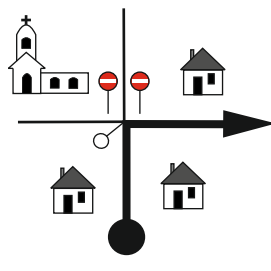
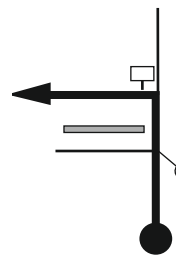
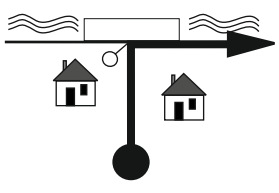


Service Spot SS9		DISTANCE	LEG 2	PAGE
TC 9B Regroup OUT - Service D IN		19.60 km	R. SECTION 4	39
		AVERAGE SPEED —	TARGET TIME	—
Total km	Partial km	DIRECTION	INFORMATION	km to run
18.57	0.55	<p>6</p>		
18.90	0.33	<p>7</p>	<p>ΟΔΟΣ ΤΡΙΓΚΑ</p>	
18.99	0.09	<p>8</p>	<p>Λεωφόρος ΗΡΩΩΝ</p>	
19.18	0.19	<p>9</p>		
19.60	0.42	<p>10</p>	<p>N 38 43 212 alt 3m E 22 41 980</p> <p>TC 9B Regroup OUT - Service D IN</p>	

TC 9D Parc Ferme OUT		DISTANCE	LEG 2	PAGE
Service Spot SS10		19.79 km	R. SECTION 5	40
SERVICE SPOT SS10 KAROUTES		AVERAGE SPEED	TARGET TIME	—
Total km	Partial km	DIRECTION	INFORMATION	km to run
0.00	0.00	 <p>1</p>	<p>N 38 43 136 E 22 42 145 alt 3m</p>  <p>TC 9D Parc Femre OUT</p>	
0.03	0.03	 <p>2</p>		
0.06	0.03	 <p>3</p>	  <p>Refueling Area</p>	
0.32	0.26	 <p>4</p>		
0.80	0.48	 <p>5</p>		

TC 9D Parc Ferme OUT		DISTANCE	LEG 2	PAGE
Service Spot SS10		19.79 km	R. SECTION 5	41
SERVICE SPOT SS10 KAROUTES		AVERAGE SPEED —	TARGET TIME	—
Total km	Partial km	DIRECTION	INFORMATION	km to run
12.63	11.83			
		6		
12.70	0.07			
		7		
13.40	0.70			
		8		
19.14	5.74			
		9		
19.53	0.39		 the Service Spot will be between box #15 and #16 (0.26km), page 73-74 R.B. leg2 Service is allowed	
		10		

TC 9D Parc Ferme OUT		DISTANCE	LEG 2	PAGE
Service Spot SS10		19.79 km	R. SECTION 5	42
SERVICE SPOT SS10 KAROUTES		AVERAGE SPEED —	TARGET TIME	—
Total km	Partial km	DIRECTION	INFORMATION	km to run
19.79	0.26	<p>STOP SS10</p> <p>11</p>		

Service Spot SS10		DISTANCE	LEG 2	PAGE
TC 10A Service E IN		19.60 km	R. SECTION 5	43
		AVERAGE SPEED	TARGET TIME	—
	—	—		
Total km	Partial km	DIRECTION	INFORMATION	km to run
0.00	0.00	 <p>1</p>		
6.72	6.72	 <p>2</p>		
6.78	0.06	 <p>3</p>	 	
13.14	6.36	 <p>4</p>	 	
18.02	4.88	 <p>5</p>	 	

Service Spot SS10		DISTANCE	LEG 2	PAGE
TC 10A Service E IN		19.60 km	R. SECTION 5	44
		AVERAGE SPEED	TARGET TIME	—
Total km	Partial km	DIRECTION	INFORMATION	km to run
18.57	0.55	 <p>6</p>		
18.90	0.33	 <p>7</p>	<p>ΟΔΟΣ ΤΡΙΓΚΑ</p>	
18.99	0.09	 <p>8</p>	<p>Λεωφόρος ΗΡΩΩΝ</p>	
19.18	0.19	 <p>9</p>		
19.60	0.42	 <p>10</p>	<p>N 38 43 212 alt 3m E 22 41 980</p>  <p>TC 10A Service E IN</p>	

HISTORIC ACROPOLIS RALLY 2023
03-05 November 2023

Sunday November 5th 2023
Sections 6,7

Κυριακή 05 Νοεμβρίου 2023
Τμήματα Διαδρομής 6,7

Service Spots
Σημεία Σέρβις

ΠΙΣΩ ΣΕΛΙΔΑ ΚΕΝΗ



HISTORIC ACROPOLIS RALLY 2023

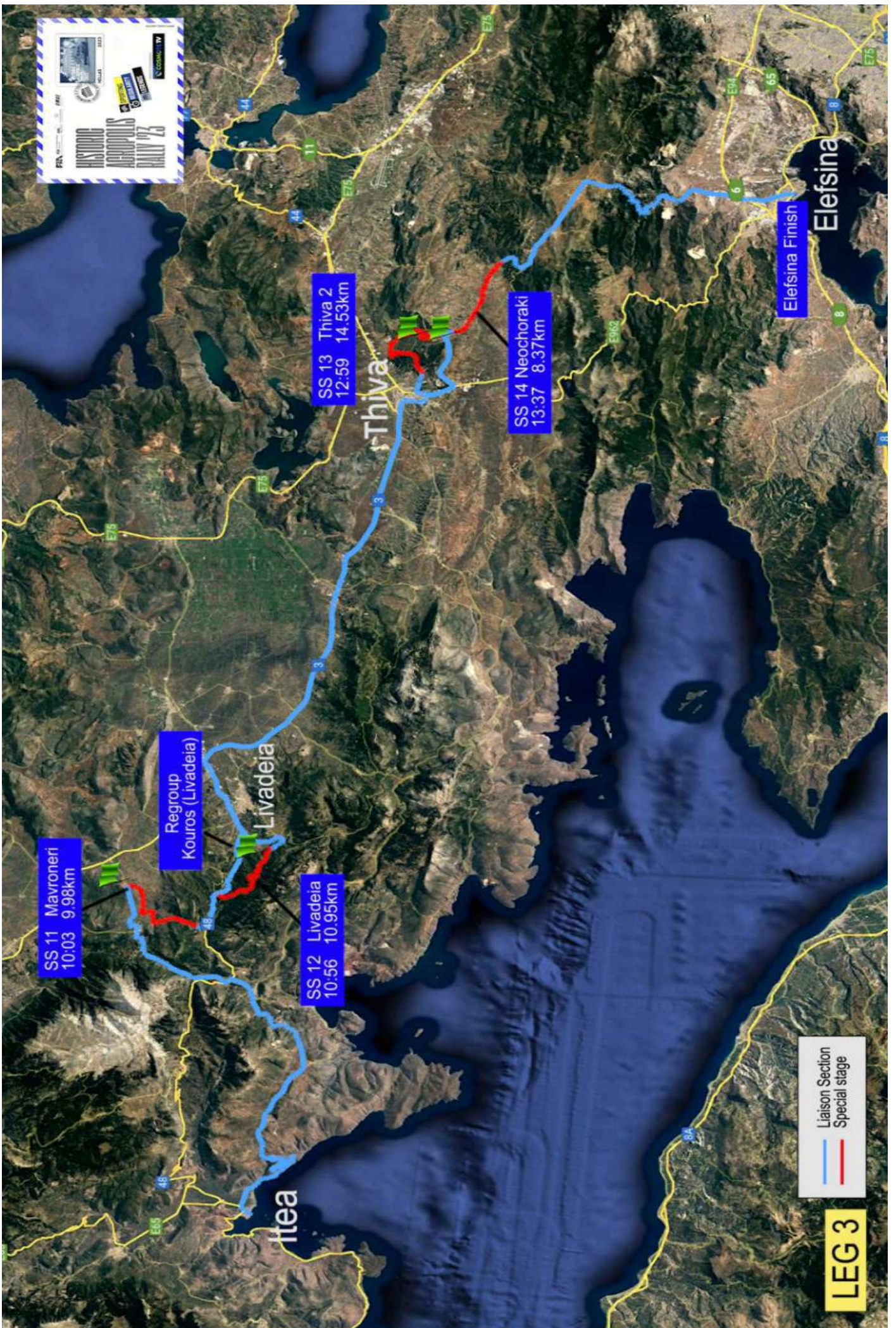
03-05 November 2023

INDEX

	Page
SECTIONS 6,7 Sunday November 5th	
- Service Spot SS11 Mavroneri	49
- Service Spot SS12 Livadeia	53
- Service Spot SS13 Thiva 2	54
- Service Spot SS14 Neochoraki	57

ΠΕΡΙΕΧΟΜΕΝΑ

	Σελίς
ΤΜΗΜΑΤΑ 6,7 Κυριακή 05 Νοεμβρίου	
- Σημείο Σέρβις Ε.Δ.11 Μαυρονέρι	49
- Σημείο Σέρβις Ε.Δ.12 Λιβαδειά	53
- Σημείο Σέρβις Ε.Δ.13 Θήβα 2	54
- Σημείο Σέρβις Ε.Δ.14 Νεοχωράκι	57



HISTORIC ACROPOLIS RALLY 2023

03-05 November 2023

LEG 3

Sunday November 5th 2023							sunrise 06:54 sunset 17:22
TC	Location	SS	Liaison	Total	Target	1st	
SS		dist	dist	dist	time	car due	
	10C Parc Ferme OUT					09:00	
RZ 6	<i>Remote refuel Itea</i>						
	Refuel venue after PF OUT		0.06				
	Distance to next refuel	20.93	111.19	132.12			
	11		56.59	56.59	60'	10:00	
SS 11	<i>Mavroneri</i>	9.98				10:03	
	12		17.76	27.74	50'	10:53	
SS 12	<i>Livadeia</i>	10.95				10:56	
	12A Regroup IN		8.53	19.48	30'	11:26	
	Kouros (Livadeia)	20.93	82.88	103.81	30'		
	12B Regroup OUT					11:56	
RZ 7	<i>Remote refuel Aliartos Elin</i>						
	Refuel venue after Regroup OUT		28.37				
	Distance to next refuel	22.90	82.24	105.14			
	13		61.30	61.30	60'	12:56	
SS 13	<i>Thiva 2</i>	14.53				12:59	
	14		12.80	27.33	35'	13:34	
SS 14	<i>Neochoraki</i>	8.37				13:37	
	14A ELEFSINA - Finish		36.51	44.88	60'	14:37	
		22.90	110.61	133.51			
	SECTIONS 6,7	43.83	193.49	237.32			
TOTALS OF THE RALLY							
		SS	Liaison	Total	SS%		
Friday	03/11	4SS	44.09	231.79	275.88	15.98	
Saturday	04/11	6SS	78.59	247.98	326.57	24.06	
Sunday	05/11	4SS	43.83	193.49	237.32	18.46	
Total		14SS	166.51	673.26	839.77	19.83	

SECTION 6

SECTION 7

ΙΣΤΟΡΙΚΟ ΡΑΛΛΥ ΑΚΡΟΠΟΛΙΣ 2023





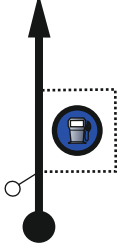


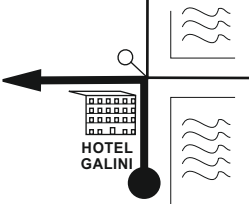



03-05 Νοεμβρίου 2023

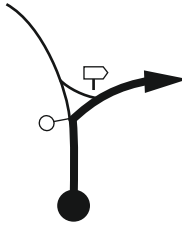


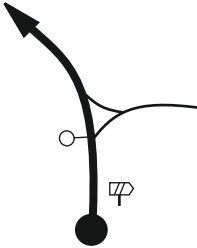


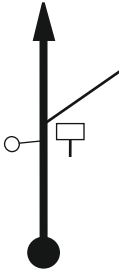


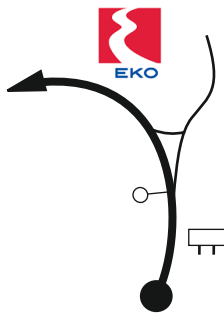


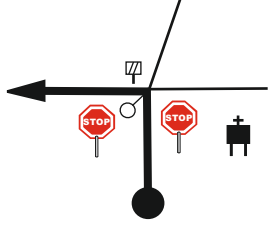


ΣΚΕΛΟΣ 3

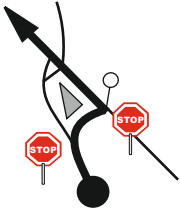



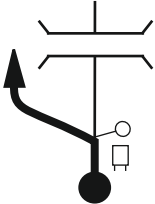

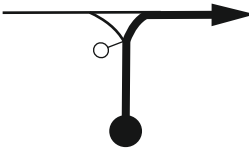

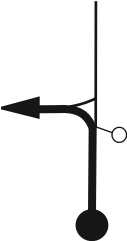

Κυριακή 05 Νοεμβρίου 2023							ανατολή 06:54	δύση 17:22
ΣΕΧ Ε.Δ.	Τοποθεσία		Χλμ Ε.Δ.	Μερικά χλμ	Ολικά χλμ	Ιδανικός χρόνος	Ωράριο 1ου αυτ/του	
	10Γ Παρκ Φερμέ έξοδος						09:00	
ΖΑ 6	<i>Ανεφοδιασμός Ιτέα</i>							
	Χώρος ανεφοδιασμού μετά το Παρκ φερμέ			0.06				
	Απόσταση μέχρι επόμενο ανεφοδιασμό		20.93	111.19	132.12			
	11			56.59	56.59	60'	10:00	
<i>Ε.Δ.11</i>	<i>Μαυρονέρι</i>		9.98				10:03	
	12			17.76	27.74	50'	10:53	
<i>Ε.Δ.12</i>	<i>Λιβαδειά</i>		10.95				10:56	
	12Α Ανασυγκρότηση είσοδος			8.53	19.48	30'	11:26	
	Κούρος (Λιβαδειά)		20.93	82.88	103.81	30'		
	12Β Ανασυγκρότηση έξοδος						11:56	
ΖΑ 7	<i>Ανεφοδιασμός Αλιάρτος Ελιν</i>							
	Χώρος ανεφοδιασμού μετά την ανασ/ση			28.37				
	Απόσταση μέχρι επόμενο ανεφοδιασμό		22.90	82.24	105.14			
	13			61.30	61.30	60'	12:56	
<i>Ε.Δ.13</i>	<i>Θήβα 2</i>		14.53				12:59	
	14			12.80	27.33	35'	13:34	
<i>Ε.Δ.14</i>	<i>Νεοχωράκι</i>		8.37				13:37	
	14Α ΕΛΕΥΣΙΝΑ - Τερματισμός			36.51	44.88	60'	14:37	
			22.90	110.61	133.51			
	ΤΜΗΜΑΤΑ 6,7		43.83	193.49	237.32			
ΣΥΝΟΛΑ ΤΟΥ ΑΓΩΝΑ								
		Ε.Δ.		Μερικά	Ολικά	Ε.Δ.%		
Παρασκευή	03/11	4Ε.Δ.	44.09	231.79	275.88	15.98		
Σάββατο	04/11	6Ε.Δ.	78.59	247.98	326.57	24.06		
Κυριακή	05/11	4Ε.Δ.	43.83	193.49	237.32	18.46		
Σύνολα		14Ε.Δ.	166.51	673.26	839.77	19.83		




ΤΜΗΜΑ 6

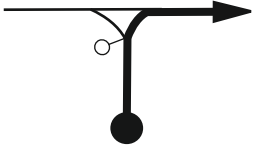
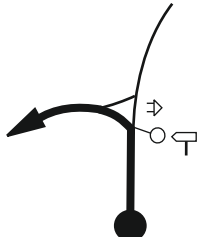



ΤΜΗΜΑ 7

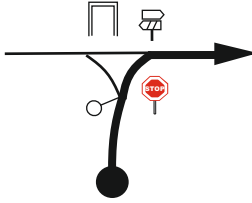



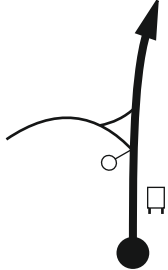




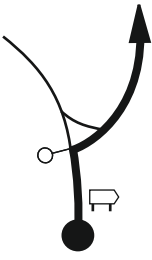

TC 10C Parc Ferme OUT		DISTANCE	LEG 3	PAGE
Service Spot SS11		45.28 km	R. SECTION 6	49
SERVICE SPOT SS11 MAVRONERI		AVERAGE SPEED	TARGET TIME	—
—	—	—	—	—
Total km	Partial km	DIRECTION	INFORMATION	km to run
0.00	0.00	 <p>1</p>	<p>N 38 43 136 alt 3m E 22 42 145</p>  <p>TC 10C Parc Ferme OUT</p>	
0.03	0.03	 <p>2</p>		
0.06	0.03	 <p>3</p>	  <p>Refueling Area</p>	
0.32	0.26	 <p>4</p>		
0.80	0.48	 <p>5</p>		

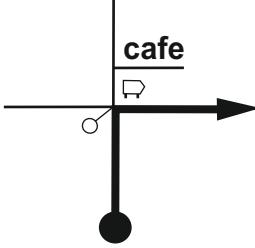

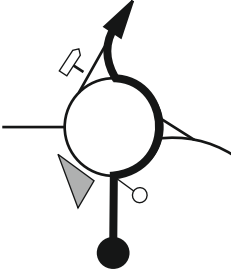

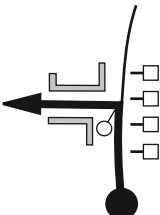

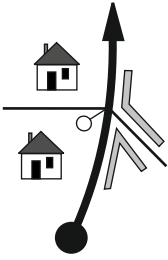

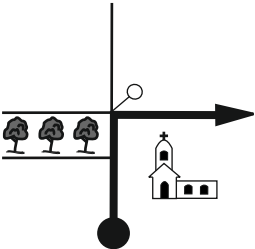

TC 10C Parc Ferme OUT		DISTANCE	LEG 3	PAGE	
Service Spot SS11		45.28 km	R. SECTION 6	50	
SERVICE SPOT SS11 MAVRONERI		AVERAGE SPEED	TARGET TIME	—	
Total km	Partial km	DIRECTION		INFORMATION	km to run
1.37	0.57				
		6			
3.62	2.25				
		7			
18.84	15.22				
		8			
25.73	6.89				
		9			
35.60	9.87				
		10			

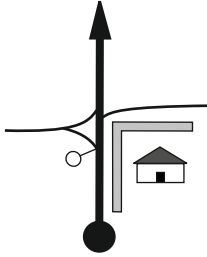



TC 10C Parc Ferme OUT		DISTANCE	LEG 3	PAGE
Service Spot SS11		45.28 km	R. SECTION 6	51
SERVICE SPOT SS11 MAVRONERI		AVERAGE SPEED	TARGET TIME	—
Total km	Partial km	DIRECTION	INFORMATION	km to run
36.63	1.03	 <p>11</p>		
37.93	1.30	 <p>12</p>		
38.26	0.33	 <p>13</p>		
38.50	0.24	 <p>14</p>	 <p>Entrance to main road</p>	
44.68	6.18	 <p>15</p>	 <p>Service is allowed</p>	

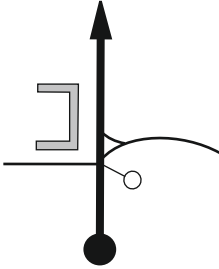
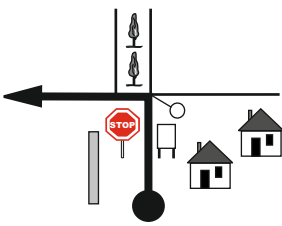

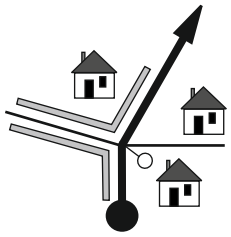

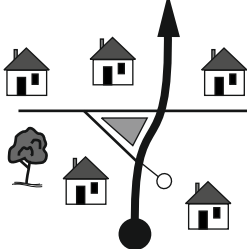

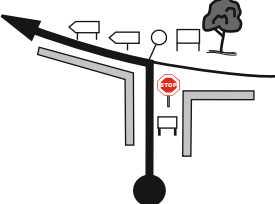

TC 10C Parc Ferme OUT		DISTANCE	LEG 3	PAGE
Service Spot SS11		45.28 km	R. SECTION 6	52
SERVICE SPOT SS11 MAVRONERI		AVERAGE SPEED —	TARGET TIME	—
Total km	Partial km	DIRECTION	INFORMATION	km to run
45.28	0.60	<p>STOP SS11</p>  <p>16</p>	 <p>the Service Spot will be between box #26 and #27 (0.60km), page 24 R.B. leg3</p> 	

Service Spot SS11		DISTANCE	LEG 3	PAGE
Service Spot SS12		3.73 km	R. SECTION 6	53
SERVICE SPOT SS12 LIVADEIA		AVERAGE SPEED	TARGET TIME	—
—	—	—	—	—
Total km	Partial km	DIRECTION	INFORMATION	km to run
0.00	0.00	 <p>1</p>		
2.78	2.78	 <p>2</p>	 <p>the Service Spot will be between box #13 and #14 (0.95km), page 32 R.B. leg3</p> <p>Service is allowed</p>	
3.73	0.95	 <p>3</p>		


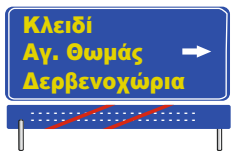
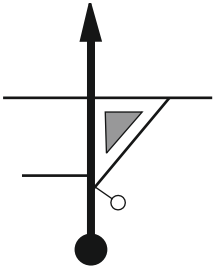

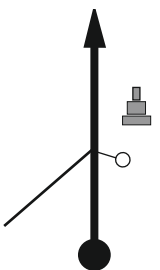

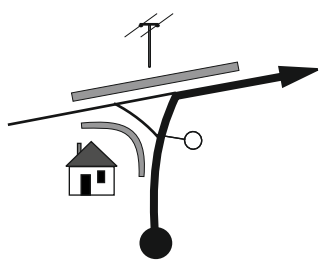

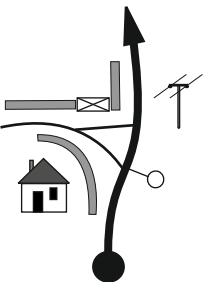

Service Spot SS12		DISTANCE	LEG 3	PAGE
Service Spot SS13		61.87 km	R. SECTION 7	54
SERVICE SPOT SS13 THIVA 2		AVERAGE SPEED	TARGET TIME	—
Total km	Partial km	DIRECTION	INFORMATION	km to run
0.00	0.00	 <p>1</p>		
7.35	7.35	 <p>2</p>	<p>N 38 44 013 alt 189m E 22 83 796</p>  <p>TC 12A Regroup IN</p>	
15.23	7.88	 <p>3</p>		
35.73	20.50	 <p>4</p>	 <p>Refueling Area</p> 	
54.92	19.19	 <p>5</p>		

Service Spot SS12		DISTANCE	LEG 3	PAGE
Service Spot SS13		61.87 km	R. SECTION 7	55
SERVICE SPOT SS13 THIVA 2		AVERAGE SPEED	TARGET TIME	—
—	—	—	—	—
Total km	Partial km	DIRECTION	INFORMATION	km to run
56.46	1.54	 <p>6</p>		
58.66	2.20	 <p>7</p>		
59.06	0.40	 <p>8</p>		
60.07	1.01	 <p>9</p>		
60.32	0.25	 <p>10</p>		



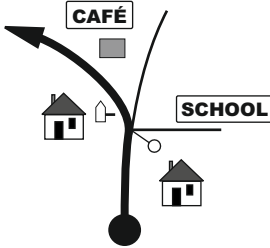

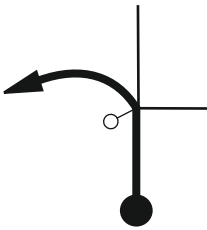

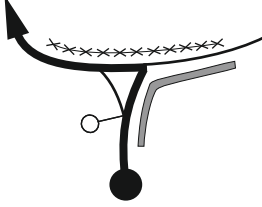



Service Spot SS12		DISTANCE	LEG 3	PAGE
Service Spot SS13		61.87 km	R. SECTION 7	56
SERVICE SPOT SS13 THIVA 2		AVERAGE SPEED —	TARGET TIME	—
Total km	Partial km	DIRECTION	INFORMATION	km to run
61.04	0.72	 11	 ΔΑΣΑΡΧΕΙΟ ΘΗΒΩΝ the Service Spot will be between box #40 and #41 (0.83km), page 43-44 R.B. leg3 Service is allowed	
61.87	0.83	 12		

Service Spot SS13		DISTANCE	LEG 3	PAGE
Service Spot SS14		53.16 km	R. SECTION 7	57
SERVICE SPOT SS14 NEOCHORAKI		AVERAGE SPEED	TARGET TIME	—
Total km	Partial km	DIRECTION	INFORMATION	km to run
0.00	0.00		ΔΑΣΑΡΧΕΙΟ ΘΗΒΩΝ	
0.72	0.72			
0.97	0.25			
1.13	0.16			
1.97	0.84			



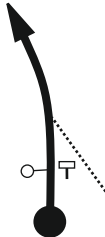

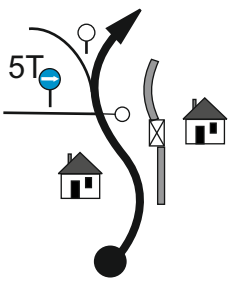

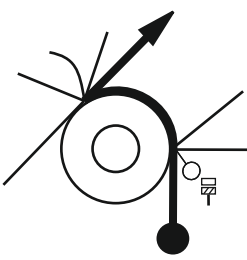



Service Spot SS13		DISTANCE	LEG 3	PAGE
Service Spot SS14		53.16 km	R. SECTION 7	58
SERVICE SPOT SS14 NEOCHORAKI		AVERAGE SPEED	TARGET TIME	—
Total km	Partial km	DIRECTION	INFORMATION	km to run
4.20	2.23		 	
10.22	6.02			
20.97	10.75			
21.80	0.83			
21.83	0.03			

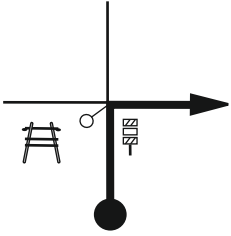




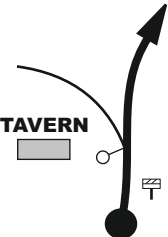

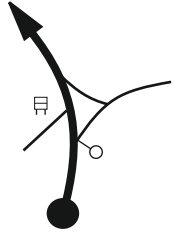
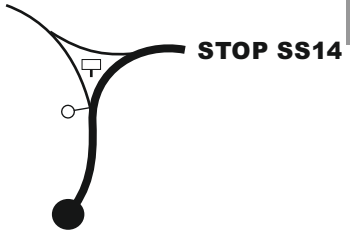

Service Spot SS13		DISTANCE	LEG 3	PAGE
Service Spot SS14		53.16 km	R. SECTION 7	59
SERVICE SPOT SS14 NEOCHORAKI		AVERAGE SPEED	TARGET TIME	—
Total km	Partial km	DIRECTION	INFORMATION	km to run
22.04	0.21	 11		
22.25	0.21	 12		
22.56	0.31	 13	 Asopia village exit	
30.26	7.70	 14	 Kleidi village entrance	
30.32	0.06	 15		

Service Spot SS13	DISTANCE 53.16 km	LEG 3	PAGE
Service Spot SS14		R. SECTION 7	60
SERVICE SPOT SS14 NEOCHORAKI	AVERAGE SPEED —	TARGET TIME	—

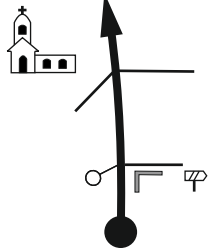

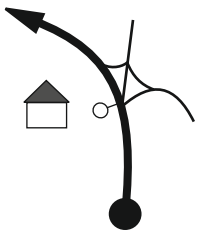

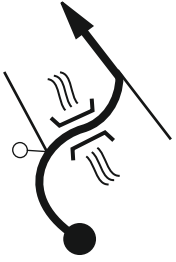

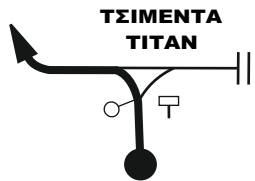

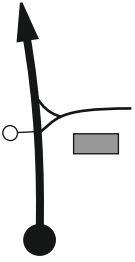

Total km	Partial km	DIRECTION	INFORMATION	km to run
30.57	0.25	 <p>16</p>		
30.62	0.05	 <p>17</p>		
30.66	0.04	 <p>18</p>		
30.68	0.02	 <p>19</p>		
30.86	0.18	 <p>20</p>		

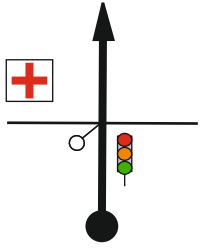

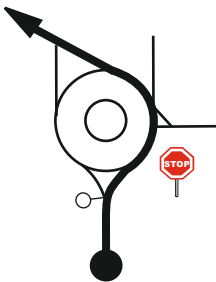

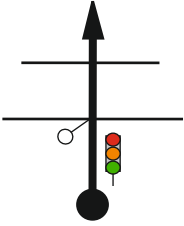

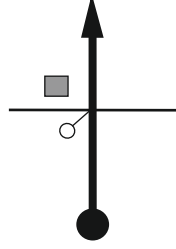
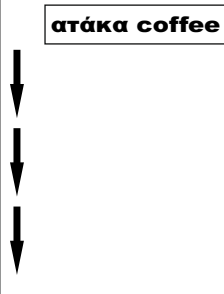
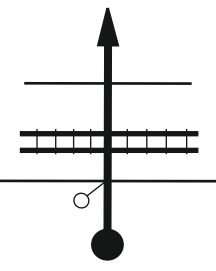

↗ next in 0.15 ↘

Service Spot SS13		DISTANCE	LEG 3	PAGE
Service Spot SS14		53.16 km	R. SECTION 7	61
SERVICE SPOT SS14 NEOCHORAKI		AVERAGE SPEED	TARGET TIME	—
Total km	Partial km	DIRECTION	INFORMATION	km to run
31.01	0.15	 21	 Kleidi village exit	
40.46	9.45	 22		
40.74	0.28	 23		
41.10	0.36	 24		
42.53	1.43	 25		

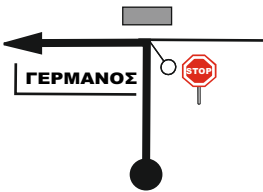

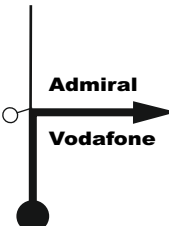

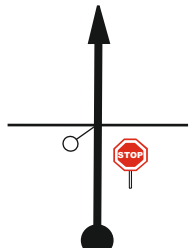


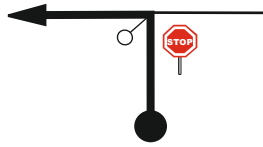





Service Spot SS13		DISTANCE	LEG 3	PAGE
Service Spot SS14		53.16 km	R. SECTION 7	62
SERVICE SPOT SS14 NEOCHORAKI		AVERAGE SPEED —	TARGET TIME	—
Total km	Partial km	DIRECTION	INFORMATION	km to run
43.25	0.72	 26	   	
48.45	5.20	 27		
48.66	0.21	 28	<p>the Service Spot will be between box #16 and #17 (4.50km), page 52 R.B. leg3</p> <p>Service is allowed</p>	
53.16	4.50	 29		

Service Spot SS14		DISTANCE	LEG 3	PAGE
TC 14A ELEFSINA - Finish		29.19 km	R. SECTION 7	63
		AVERAGE SPEED	TARGET TIME	—
Total km	Partial km	DIRECTION	INFORMATION	km to run
0.00	0.00			
0.19	0.19			
0.40	0.21			
3.66	3.26			
5.59	1.93			

Service Spot SS14		DISTANCE	LEG 3	PAGE
TC 14A ELEFSINA - Finish		29.19 km	R. SECTION 7	64
		AVERAGE SPEED	TARGET TIME	—
Total km	Partial km	DIRECTION	INFORMATION	km to run
7.41	1.82	 <p>6</p>	 <p>Stefani village</p>	
7.72	0.31	 <p>7</p>		
14.72	7.00	 <p>8</p>		
18.74	4.02	 <p>9</p>		
22.59	3.85	 <p>10</p>		

Service Spot SS14		DISTANCE	LEG 3	PAGE
TC 14A ELEFSINA - Finish		29.19 km	R. SECTION 7	65
		AVERAGE SPEED	TARGET TIME	—
		—		
Total km	Partial km	DIRECTION	INFORMATION	km to run
25.34	2.75	 <p>11</p>	 <p>Thriasio General Hospital</p>	
26.16	0.82	 <p>12</p>		
27.52	1.36	 <p>13</p>		
28.38	0.86	 <p>14</p>	 <p>ατάκα coffee</p>	
28.54	0.16	 <p>15</p>		

↗ next in 0.17 ↖

Service Spot SS14		DISTANCE	LEG 3	PAGE
TC 14A ELEFSINA - Finish		29.19 km	R. SECTION 7	66
		AVERAGE SPEED —	TARGET TIME	—
Total km	Partial km	DIRECTION	INFORMATION	km to run
28.71	0.17	 16	 FREDI & ORNELA	
28.83	0.12	 17	 ΟΔΟΣ ΠΕΤΡΑΚΗ	
28.93	0.10	 18	 	
29.00	0.07	 19	 	
29.19	0.19	 20	 N 38 04 246 E 23 53 936 alt 10m  TC 14A ELEFSINA - Finish	