

**HISTORIC ACROPOLIS RALLY 2022**  
**04-05 JUNE 2022**

**ΕΞΩΦΥΛΛΟ**

**SERVICE SPOT SS**  
**ΣΗΜΕΙΑ ΣΕΡΒΙΣ Ε.Δ.**

# INDEX

	Page
Service spot SS 1 Skourta	12
Service spot SS 2 Asopia	17
Service spot SS 3 Thiva	18
Service spot SS 4 Livadeia	21
Service spot SS 5 Parnassos	25
Service spot SS 6 Karoutes	30
Service spot SS 7 Amfissa	37
Service spot SS 8 Stromi	42
Service spot SS 9 Elatia	47
Service spot SS 10 Distomo	51
Service spot SS 11 Neochoraki	55

# ΠΕΡΙΕΧΟΜΕΝΑ

	Σελίς
Σημείο Σέρβις Ε.Δ. 1 Σκούρτα	12
Σημείο Σέρβις Ε.Δ. 2 Ασωπία	17
Σημείο Σέρβις Ε.Δ. 3 Θήβα	18
Σημείο Σέρβις Ε.Δ. 4 Λιβαδειά	21
Σημείο Σέρβις Ε.Δ. 5 Παρνασσός	25
Σημείο Σέρβις Ε.Δ. 6 Καρούτες	30
Σημείο Σέρβις Ε.Δ. 7 Άμφισσα	37
Σημείο Σέρβις Ε.Δ. 8 Στρώμη	42
Σημείο Σέρβις Ε.Δ. 9 Ελάτεια	47
Σημείο Σέρβις Ε.Δ. 10 Δίστομο	51
Σημείο Σέρβις Ε.Δ. 11 Νεοχωράκι	55

# HISTORIC ACROPOLIS RALLY 2022

## 04-05 JUNE 2022

**LEG 1**

sunrise 06:03  
sunset 20:43

SATURDAY 04 JUNE 2022						
TC SS	Location	SS dist	Liaison dist	Total dist	Target time	1st car due
0	ACROPOLIS Ceremonial Start					09:30
1			53.82	53.82	1h20'	10:50
SS1	Skourta	13.02				10:53
2			23.48	36.50	55'	11:48
SS2	Asopia	14.47				11:51
3			1.88	16.35	25'	12:16
SS3	Thiva	11.89				12:19
	3A Livadeia - Regroup IN		54.47	66.36	1h25'	13:44
		39.38	133.65	173.03	60'	
	3B Livadeia - Regroup OUT					14:44
4			1.94	1.94	7'	14:51
SS4	Livadeia	11.41				14:54
5			46.80	58.21	1h30'	16:24
SS5	Parnassos	15.27				16:27
	5A Itea - Regroup IN		23.17	38.44	60'	17:27
	5B Itea Regroup OUT - Service A IN				20'	17:47
	Service A (Itea)	26.68	71.91	98.59	30'	
	5C Service A OUT - Parc Ferme IN					18:17
	5D Parc Ferme OUT					20:15
6			53.25	53.25	1h15'	21:30
SS6	Karoutes	16.47				21:33
	6A Itea - Service B IN		19.56	36.03	60'	22:33
	Service B (Itea)	16.47	72.81	89.28	45'	
	6B Service B OUT - Parc Ferme IN					23:18

Early arrival permitted

OVERNIGHT REGROUP

# HISTORIC ACROPOLIS RALLY 2022

## 04-05 JUNE 2022

**LEG 2**

sunrise 06:02  
sunset 20:44

**SUNDAY 05 JUNE 2022**

TC SS	Location	SS dist	Liaison dist	Total dist	Target time	1st car due
<b>6C Parc Ferme OUT</b>						<b>09:00</b>
7			19.27	19.27	25'	09:25
<b>SS7</b>	<b>Amfissa</b>		16.60			<b>09:28</b>
8			40.24	56.84	1h15'	10:43
<b>SS8</b>	<b>Stromi</b>		14.14			<b>10:46</b>
<b>8A Gravia - Regroup IN</b>			24.80	38.94	55'	11:41
		30.74	84.31	115.05	45'	
<b>8B Gravia - Regroup OUT</b>						<b>12:26</b>
9			41.40	41.40	55'	13:21
<b>SS9</b>	<b>Elatia</b>		11.65			<b>13:24</b>
10			47.71	59.36	1h25'	14:49
<b>SS10</b>	<b>Distomo</b>		10.47			<b>14:52</b>
11			84.74	95.21	2h02'	16:54
<b>SS11</b>	<b>Neochoraki</b>		14.22			<b>16:57</b>
<b>11A ATHENS Zappion - Finish</b>			91.55	105.77	2h03'	19:00
<b>SECTION 5</b>			36.34	265.40	301.74	
<b>TOTALS OF THE RALLY</b>						
			<b>SS</b>	<b>Liaison</b>	<b>Total</b>	<b>SS%</b>
<b>Saturday</b>	<b>04/06</b>	<b>6SS</b>	82.53	278.37	360.90	22.86
<b>Sunday</b>	<b>05/06</b>	<b>5SS</b>	67.08	349.71	416.79	16.09
<b>Total</b>		<b>11SS</b>	149.61	628.08	777.69	19.23

**SECTION 4**

**SECTION 5**

# ΙΣΤΟΡΙΚΟ ΡΑΛΛΥ ΑΚΡΟΠΟΛΙΣ 2022

## 04-05 ΙΟΥΝΙΟΥ 2022

ΣΚΕΛΟΣ 1

ανατολή ηλίου 06:03  
δύση ηλίου 20:43

ΣΑΒΒΑΤΟ 04 ΙΟΥΝΙΟΥ 2022						
ΣΕΧ Ε.Δ.	Τοποθεσία	χλμ Ε.Δ.	Μερικά χλμ	Ολικά χλμ	Ιδανικός χρόνος	ωράριο 1ου αυτ/του
0	ΑΚΡΟΠΟΛΙΣ - Πανηγυρική Εκκίνηση					09:30
1			53.82	53.82	1h20'	10:50
	<i>Ε.Δ.1 Σκούρτα</i>	13.02				<b>10:53</b>
2			23.48	36.50	55'	11:48
	<i>Ε.Δ.2 Ασωπία</i>	14.47				<b>11:51</b>
3			1.88	16.35	25'	12:16
	<i>Ε.Δ.3 Θήβα</i>	11.89				<b>12:19</b>
	<b>3Α Λιβαδειά - Ανασυγκρότηση Είσοδος</b>		54.47	66.36	1h25'	13:44
		39.38	133.65	173.03	60'	
	<b>3Β Λιβαδειά - Ανασυγκρότηση Έξοδος</b>					14:44
4			1.94	1.94	7'	14:51
	<i>Ε.Δ.4 Λιβαδειά</i>	11.41				<b>14:54</b>
5			46.80	58.21	1h30'	16:24
	<i>Ε.Δ.5 Παρνασσός</i>	15.27				<b>16:27</b>
	<b>5Α Ιτέα - Ανασυγκρότηση Είσοδος</b>		23.17	38.44	60'	17:27
	<b>5Β Ιτέα - Ανασ/ση Έξοδος - Σέρβις Α Είσοδος</b>				20'	17:47
	<i>Σέρβις Α (Ιτέα)</i>	26.68	71.91	98.59	30'	
	<b>5Γ Σέρβις Α Έξοδος - Παρκ Φερμε Είσοδος</b>					18:17
	<b>5Δ Παρκ Φερμε Έξοδος</b>					20:15
6			53.25	53.25	1h15'	21:30
	<i>Ε.Δ.6 Καρούτες</i>	16.47				<b>21:33</b>
	<b>6Α Ιτέα - Σέρβις Β Είσοδος</b>		19.56	36.03	60'	22:33
	<i>Σέρβις Β (Ιτέα)</i>	16.47	72.81	89.28	45'	
	<b>6Β Σέρβις Β Έξοδος - Παρκ Φερμέ Είσοδος</b>					23:18

ΤΜ. ΔΙΑΔΡΟΜΗΣ 1

ΤΜ. ΔΙΑΔΡΟΜΗΣ 2

ΤΜ. ΔΙΑΔΡΟΜΗΣ 3

Επιτρέπεται η προάφιξη στον ΣΕΧ 6Β

ΔΙΑΝΥΚΤΕΡΕΥΣΗ

# ΙΣΤΟΡΙΚΟ ΡΑΛΛΥ ΑΚΡΟΠΟΛΙΣ 2022

## 04-05 ΙΟΥΝΙΟΥ 2022

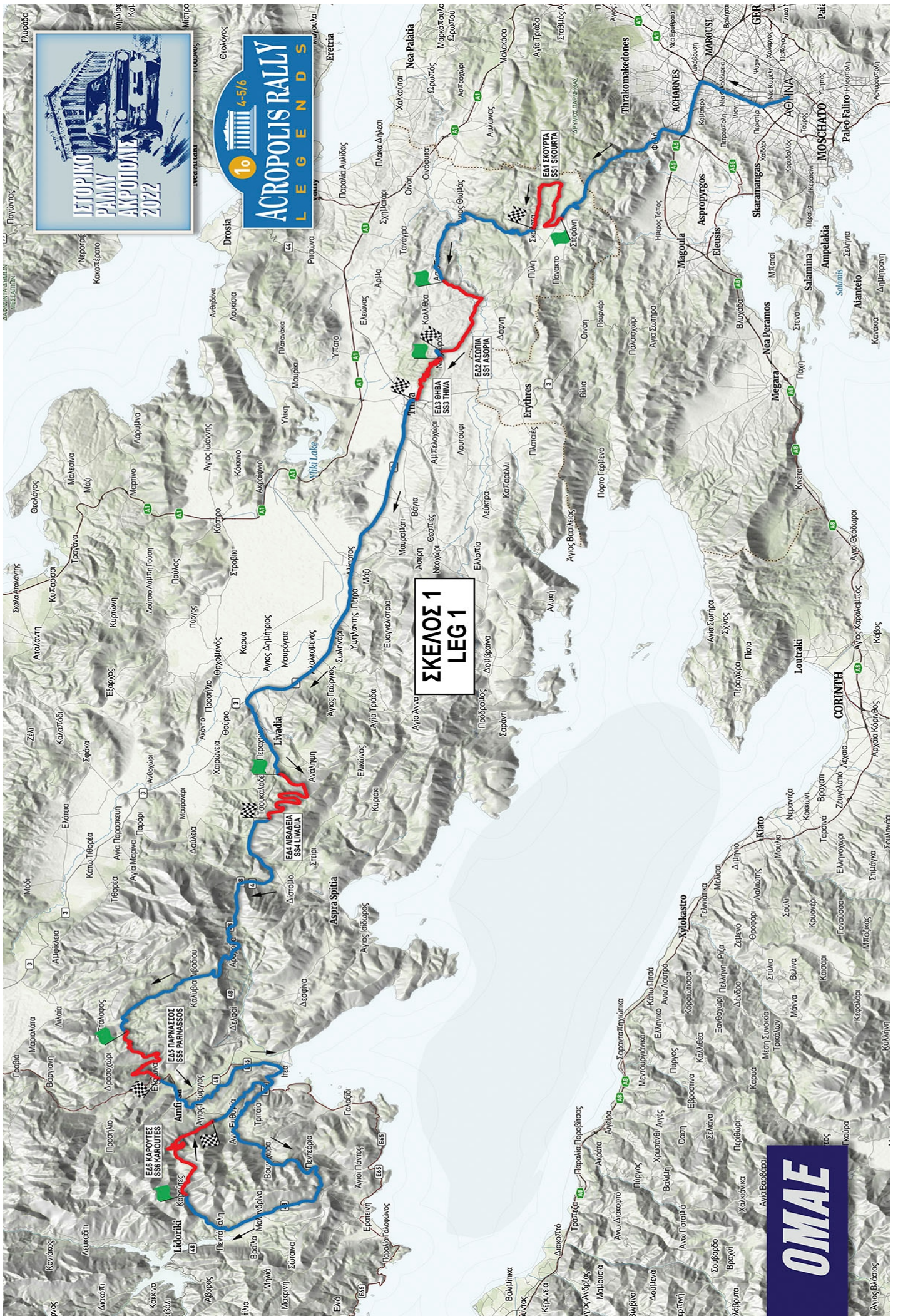
ΣΚΕΛΟΣ 2

ανατολή ηλίου 06:02  
δύση ηλίου 20:44

ΚΥΡΙΑΚΗ 05 ΙΟΥΝΙΟΥ 2022						
ΣΕΧ Ε.Δ.	Τοποθεσία	χλμ Ε.Δ.	Μερικά χλμ	Ολικά χλμ	Ιδανικός χρόνος	ωράριο 1ου αυτ/του
6Γ Παρκ Φερμέ Έξοδος						09:00
7			19.27	19.27	25'	09:25
<b>Ε.Δ.7 Άμφισσα</b>		16.60				<b>09:28</b>
8			40.24	56.84	1h15'	10:43
<b>Ε.Δ.8 Στρώμη</b>		14.14				<b>10:46</b>
<b>8Α Γραβιά - Ανασυγκρότηση Είσοδος</b>			24.80	38.94	55'	11:41
			30.74	84.31	45'	
<b>8Β Γραβιά - Ανασυγκρότηση Έξοδος</b>						12:26
9			41.40	41.40	55'	13:21
<b>Ε.Δ.9 Ελάτεια</b>		11.65				<b>13:24</b>
10			47.71	59.36	1h25'	14:49
<b>Ε.Δ.10 Δίστομο</b>		10.47				<b>14:52</b>
11			84.74	95.21	2h02'	16:54
<b>Ε.Δ.11 Νεοχωράκι</b>		14.22				<b>16:57</b>
<b>11Α ΑΘΗΝΑ Ζάππειο - Τερματισμός</b>			91.55	105.77	2h03'	19:00
<b>ΤΜΗΜΑ 5</b>		36.34	265.40	301.74		
<b>ΣΥΝΟΛΑ ΤΟΥ ΑΓΩΝΑ</b>						
		<b>Ε.Δ.</b>	<b>Μερικά</b>	<b>Ολικά</b>	<b>Ε.Δ.%</b>	
Σάββατο	04/06	6Ε.Δ.	82.53	278.37	360.90	22.86
Κυριακή	05/06	5Ε.Δ.	67.08	349.71	416.79	16.09
<b>Σύνολο</b>		<b>11Ε.Δ.</b>	149.61	628.08	777.69	19.23

ΤΜ. ΔΙΑΔΡΟΜΗΣ 4

ΤΜ. ΔΙΑΔΡΟΜΗΣ 5



10  
4-5/6  
**ACROPOLIS RALLY**  
LEGENDS

**ΣΚΕΛΟΣ 1  
LEG 1**

**OMAE**



10 IZOTIKO PAMMY AKROPOLIS RALLY 2022  
ACROPOLIS RALLY LEGENDS

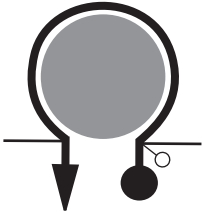
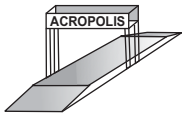
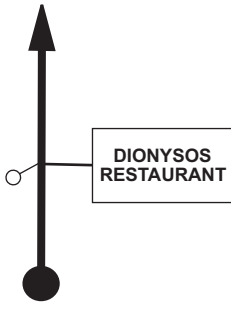
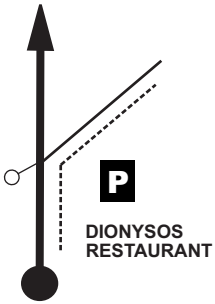
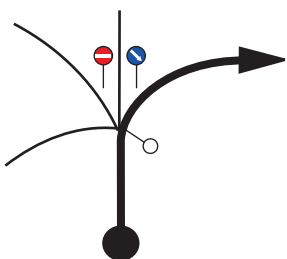
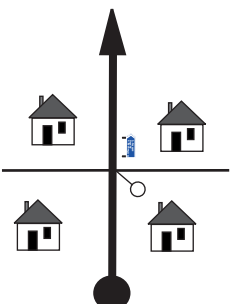



ΣΚΕΛΟΣ 2  
LEG 2



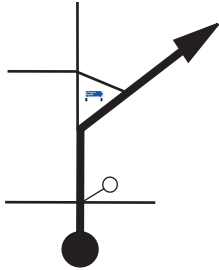


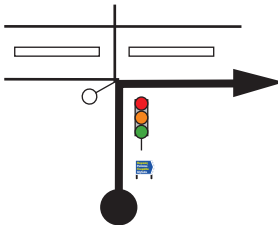

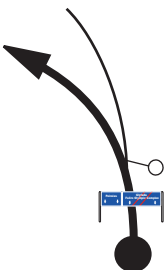
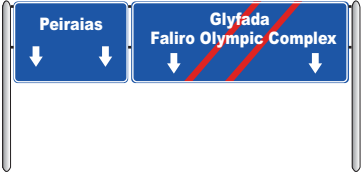

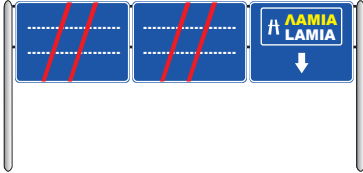


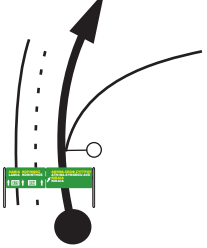

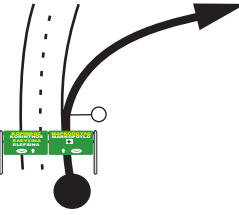

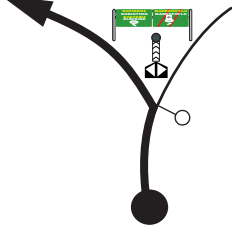

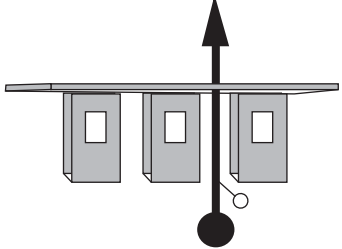

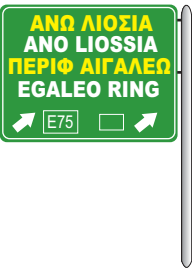
<b>TC 0</b>	<b>ACROPOLIS - Ceremonial Start</b>	<b>DISTANCE</b>		<b>PAGE</b>
	<b>Service Spot SS1</b>	<b>58.27 km</b>		<b>8</b>
<b>SERVICE SPOT SS 1 SKOURTA</b>				

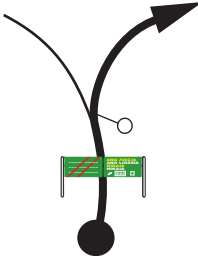

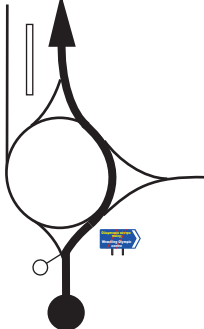

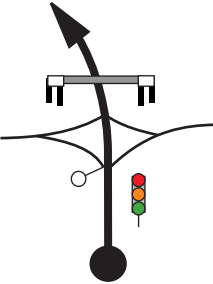
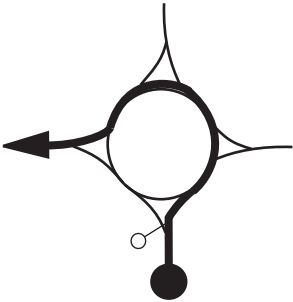
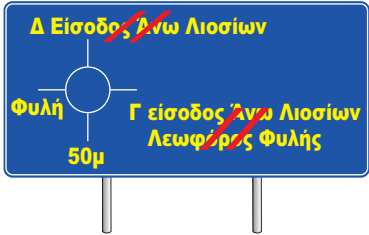

Total km	Partial km	DIRECTION	INFORMATION	km to run
0.00	0.00	 <p>1</p>	 <p>T.C. 0 ACROPOLIS - Ceremonial Start</p>	
0.12	0.12	 <p>2</p>		
0.20	0.08	 <p>3</p>		
0.28	0.08	 <p>4</p>		
0.41	0.13	 <p>5</p>		

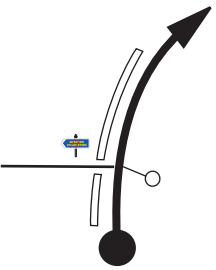

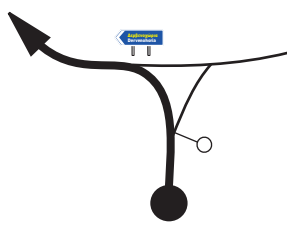


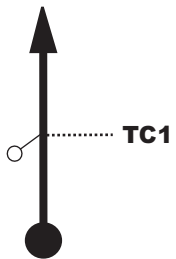
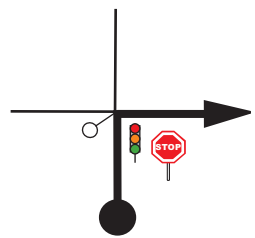

↗ next in 0.13 ↘

<b>TC 0</b>	<b>ACROPOLIS - Ceremonial Start</b>	<b>DISTANCE</b>		<b>PAGE</b>
	<b>Service Spot SS1</b>	<b>58.27 km</b>		<b>9</b>
<b>SERVICE SPOT SS 1 SKOURTA</b>				

Total km	Partial km	DIRECTION	INFORMATION	km to run
0.54	0.13			
0.72	0.18			
0.84	0.12			
4.94	4.10		 <p><b>Next exit on the right</b></p>	
6.99	2.05			







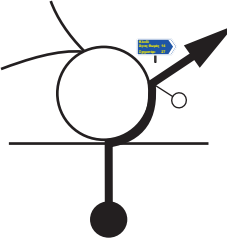



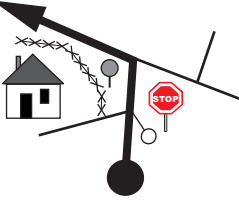


TC 0 ACROPOLIS - Ceremonial Start		DISTANCE	PAGE
Service Spot SS1		58.27 km	10
SERVICE SPOT SS 1 SKOURTA			
Total km	Partial km	DIRECTION	INFORMATION
			km to run
10.62	3.63	 <p>11</p>	
22.39	11.77	 <p>12</p>	
22.64	0.25	 <p>13</p>	
22.92	0.28	 <p>14</p>	Toll Post 2.80€
29.12	6.20	 <p>15</p>	

TC 0 ACROPOLIS - Ceremonial Start		DISTANCE	PAGE	
Service Spot SS1		58.27 km	11	
SERVICE SPOT SS 1 SKOURTA				
Total km	Partial km	DIRECTION	INFORMATION	km to run
29.22	0.10	 <p>16</p>		
29.89	0.67	 <p>17</p>		
30.32	0.43	 <p>18</p>		
31.20	0.88	 <p>19</p>		
31.95	0.75	 <p>20</p>		

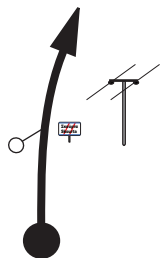

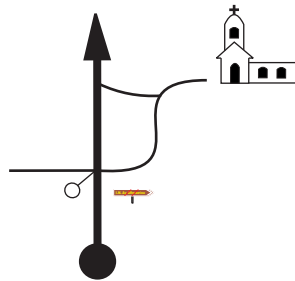

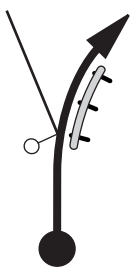
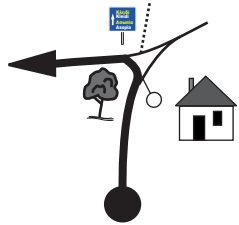

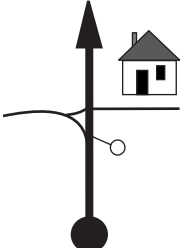

TC 0 Acropolis Ceremonial Start		DISTANCE	PAGE	
Service Spot SS1		58.27 km	12	
SERVICE SPOT SS 1 SKOURTA				
Total km	Partial km	DIRECTION	INFORMATION	km to run
33.29	1.34	 <p>21</p>		
36.66	3.37	 <p>22</p>		
52.72	16.06	 <p>23</p>		
53.77	1.05	 <p>24</p>		
55.30	1.53	 <p>25</p>		

<b>TC 0</b>		<b>Acropolis Ceremonial Start</b>	<b>DISTANCE</b>		<b>PAGE</b>
		<b>Service Spot SS1</b>	<b>58.27 km</b>		<b>13</b>
<b>SERVICE SPOT SS 1 SKOURTA</b>					
Total km	Partial km	<b>DIRECTION</b>	<b>INFORMATION</b>		km to run
<b>57.41</b>	<b>2.11</b>	<p>26</p>			
<b>58.27</b>	<b>0.39</b>	<p>27</p>	<p><b>Service is allowed</b></p>		
<b>58.27</b>	<b>0.47</b>	<p><b>STOP SS1</b></p> <p>28</p>			

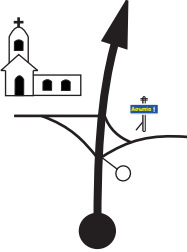

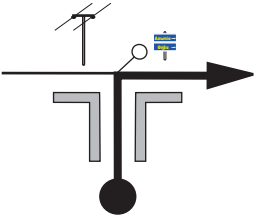

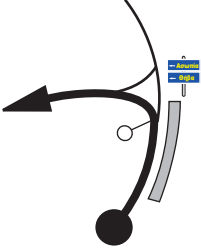

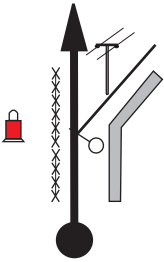

<b>Service Spot SS1</b>	<b>DISTANCE</b>		<b>PAGE</b>
<b>Service Spot SS2</b>	32.21 km		<b>14</b>
<b>SERVICE SPOT SS 2 ASOPIA</b>			

Total km	Partial km	DIRECTION	INFORMATION	km to run
0.00	0.00	 1		
0.47	0.47	 2	 <b>No Service</b>	
0.86	0.39	 3	 	
0.92	0.06	 4	  	
1.26	0.34	 5	 	

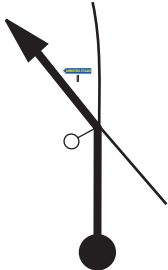




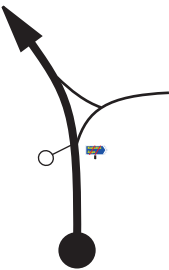

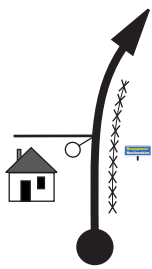

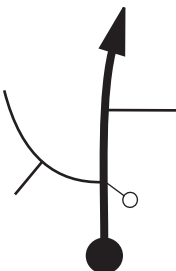
<b>Service Spot SS1</b>	<b>DISTANCE</b>		<b>PAGE</b>
<b>Service Spot SS2</b>	32.21 km		<b>15</b>
<b>SERVICE SPOT SS 2 ASOPIA</b>			

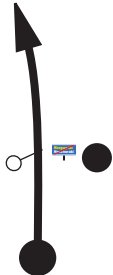

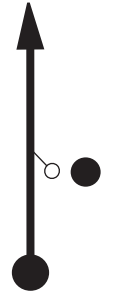
Total km	Partial km	DIRECTION	INFORMATION	km to run
1.50	0.24	 <p>6</p>		
6.19	4.69	 <p>7</p>		
10.41	4.22	 <p>8</p>		
10.94	0.53	 <p>9</p>		
11.11	0.17	 <p>10</p>		




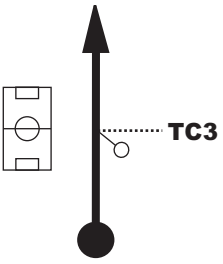
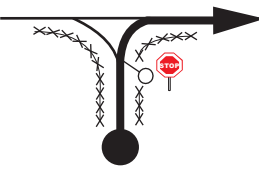



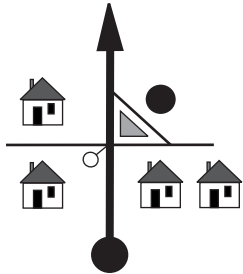
Service Spot SS1		DISTANCE	PAGE
Service Spot SS2		32.21 km	16
SERVICE SPOT SS 2 ASOPIA			
Total km	Partial km	DIRECTION	INFORMATION
			km to run
11.37	0.26	 <p>11</p>	
11.49	0.12	 <p>12</p>	
11.55	0.06	 <p>13</p>	
19.21	7.66	 <p>14</p>	<p><b>Asopia village entrance</b></p>
19.51	0.30	 <p>15</p>	

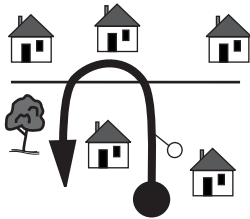
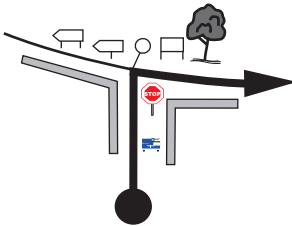

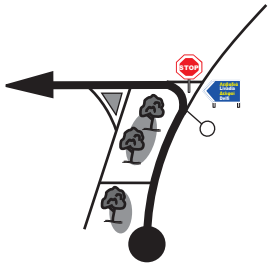

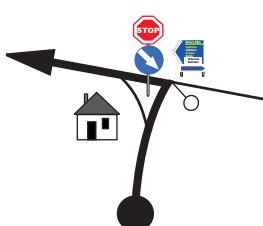



<b>Service Spot SS1</b>	<b>DISTANCE</b>		<b>PAGE</b>
<b>Service Spot SS2</b>	32.21 km		<b>17</b>
<b>SERVICE SPOT SS 2 ASOPIA</b>			

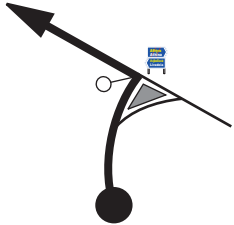



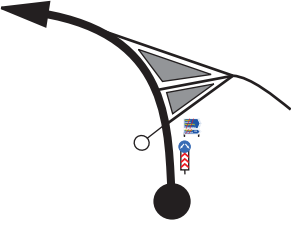

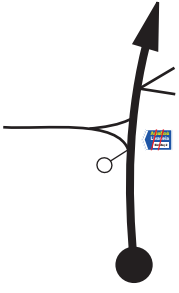



Total km	Partial km	DIRECTION	INFORMATION	km to run
19.73	0.22	 16	 	
19.95	0.22	 17		
23.40	3.45	 18		
30.97	7.57	 19		
31.53	0.56	 20		

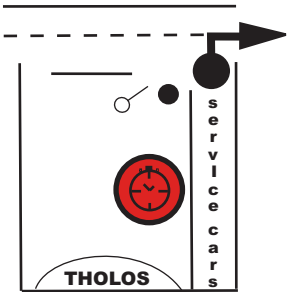

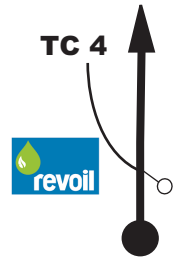
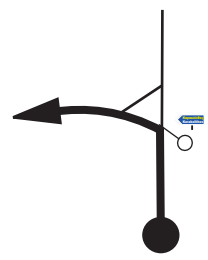

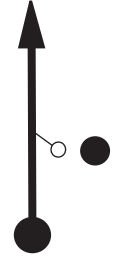

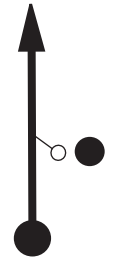
<b>Service Spot SS1</b>		<b>DISTANCE</b>		<b>PAGE</b>
<b>Service Spot SS2</b>		32.21 km		<b>18</b>
<b>SERVICE SPOT SS 2 ASOPIA</b>				
Total km	Partial km	<b>DIRECTION</b>	<b>INFORMATION</b>	km to run
<b>31.91</b>	<b>0.38</b>	 <p>21</p>	 <p><b>Service is allowed</b></p>	
<b>32.21</b>	<b>0.30</b>	 <p>22</p>		

<b>Service Spot SS2</b>	<b>DISTANCE</b>		<b>PAGE</b>
<b>Service Spot SS3</b>	8.68 km		<b>19</b>
<b>SERVICE SPOT SS 3 THIVA</b>			

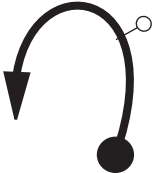
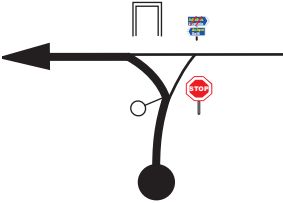

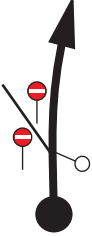



Total km	Partial km	DIRECTION	INFORMATION	km to run
0.00	0.00	 <p>1</p>		
0.24	0.24	 <p>2</p>		
5.31	5.07	 <p>3</p>		
7.54	2.23	 <p>4</p>	 <p><b>Service is allowed</b></p>	
8.68	0.84	 <p>5</p>		

Service Spot SS3		DISTANCE	PAGE	
TC 3A	Levadeia - Regroup IN	52.69 km	20	
Total km	Partial km	DIRECTION	INFORMATION	km to run
0.00	0.00	 <p>1</p>		
0.84	0.84	 <p>2</p>	 <p>No Service</p>	
1.27	0.43	 <p>3</p>		
3.51	2.24	 <p>4</p>		
3.79	0.28	 <p>5</p>		

Service Spot SS3		DISTANCE	PAGE	
TC 3A	Levadeia - Regroup IN	52.69 km	21	
Total km	Partial km	DIRECTION	INFORMATION	km to run
5.04	1.25	 <p>6</p>		
24.44	19.40	 <p>7</p>		
44.71	20.27	 <p>8</p>		
48.39	3.68	 <p>9</p>		
52.69	4.30	 <p>10</p>	 <p>TC 3A Livadeia - Regroup IN</p>	

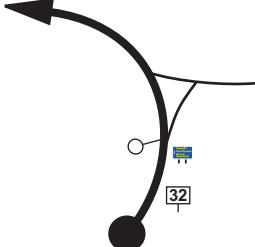

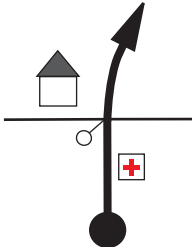

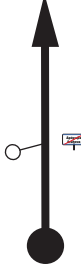

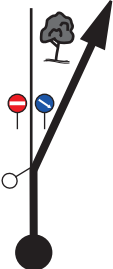


TC 3B Levadeia - Regroup OUT		DISTANCE	PAGE
Service Spot SS4		9.53 km	22
SERVICE SPOT SS 4 LEVADEIA			
Total km	Partial km	DIRECTION	INFORMATION
0.00	0.00	 <p>1</p>	 <p>TC 3B Livadeia - Regroup OUT</p>
1.41	1.41	 <p>2</p>	
8.33	6.92	 <p>3</p>	
8.63	0.30	 <p>4</p>	 <p>Service is allowed</p>
9.53	0.90	 <p>5</p>	

<b>Service Spot SS4</b>	<b>DISTANCE</b>		<b>PAGE</b>
<b>Service Spot SS5</b>	59.12 km		<b>23</b>
<b>SERVICE SPOT SS 5 PARNASSOS</b>			

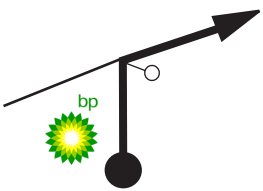

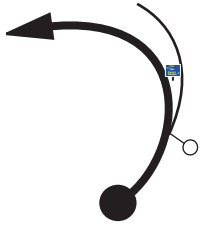



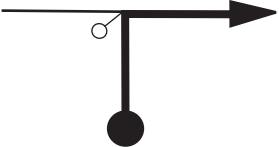



Total km	Partial km	DIRECTION	INFORMATION	km to run
0.00	0.00	 <p>1</p>		
0.90	0.90	 <p>2</p>		
8.40	7.50	 <p>3</p>		
9.51	1.11	 <p>4</p>		
10.59	1.08	 <p>5</p>		



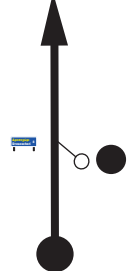




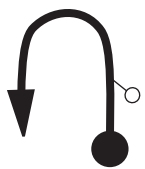
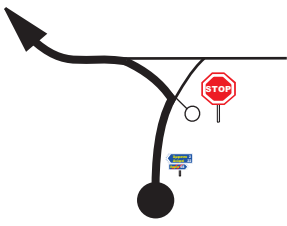

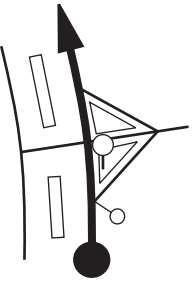
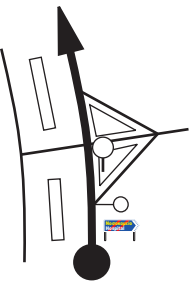

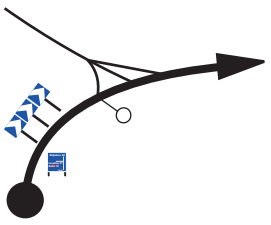

<b>Service Spot SS4</b>	<b>DISTANCE</b>		<b>PAGE</b>
<b>Service Spot SS5</b>	59.12 km		<b>24</b>
<b>SERVICE SPOT SS 5 PARNASSOS</b>			

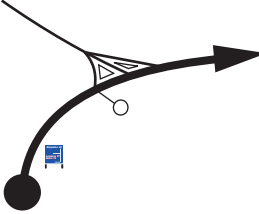

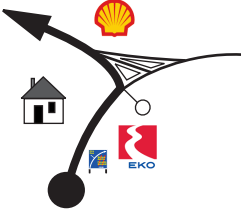

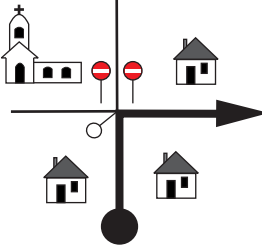
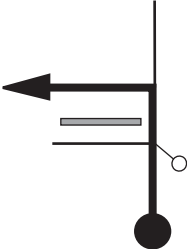
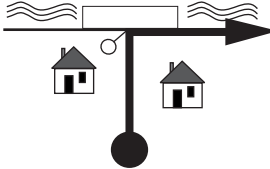
Total km	Partial km	DIRECTION	INFORMATION	km to run
21.49	10.90	 <p>6</p>		
22.88	1.39	 <p>7</p>		
24.06	1.18	 <p>8</p>		
33.66	9.60	 <p>9</p>		
34.06	0.40	 <p>10</p>		



<b>Service Spot SS4</b>	<b>DISTANCE</b>		<b>PAGE</b>
<b>Service Spot SS5</b>	59.12 km		<b>25</b>
<b>SERVICE SPOT SS 5 PARNASSOS</b>			



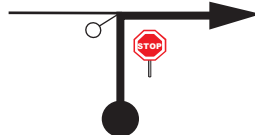
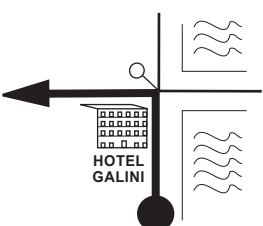



Total km	Partial km	DIRECTION	INFORMATION	km to run
35.20	1.14	 <p>11</p>		
38.74	3.57	 <p>12</p>		
45.77	7.00	 <p>13</p>		
47.44	1.67	 <p>14</p>		
53.86	6.42	 <p>15</p>		

Service Spot SS4		DISTANCE	PAGE
Service Spot SS5		59.12 km	26
SERVICE SPOT SS 5 PARNASSOS			
Total km	Partial km	DIRECTION	INFORMATION
			km to run
57.73	3.87	 <p>16</p>	
57.93	0.20	 <p>17</p>	 <p>Service is allowed</p>
59.12	1.19	<p><b>STOP SS5</b></p>  <p>18</p>	


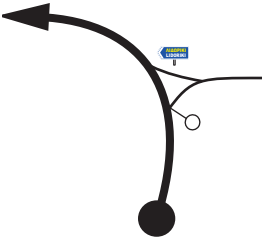




Service Spot SS5		DISTANCE	PAGE
TC 5A	Itea - Regroup IN	17.99 km	27
Total km	Partial km	DIRECTION	INFORMATION
0.00	0.00	<p>1</p> 	
1.39	1.39	<p>2</p> 	
4.41	3.02	<p>3</p> 	
5.25	0.84	<p>4</p> 	
11.62	6.37	<p>5</p> 	

Service Spot SS5		DISTANCE	PAGE
TC 5A	Itea - Regroup IN	17.99 km	28
Total km	Partial km	DIRECTION	INFORMATION
16.50	4.88	 <p>5</p>	
17.05	0.55	 <p>6</p>	 <p><b>No Service</b></p>
17.38	0.33	 <p>7</p>	<p><b>TRINGA STR.</b></p>
17.47	0.09	 <p>8</p>	
17.66	0.19	 <p>9</p>	

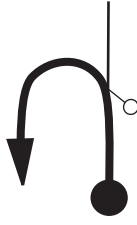

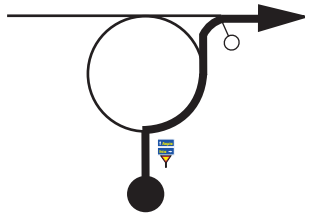

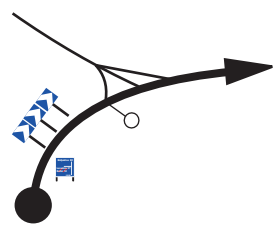

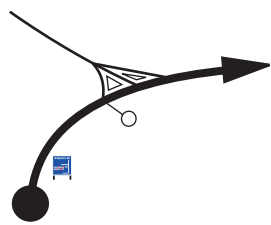

<b>Service Spot SS5</b>		<b>DISTANCE</b>		<b>PAGE</b>
<b>TC 5A</b>	<b>Itea - Regroup IN</b>	<b>17.99 km</b>		<b>29</b>
<b>Total km</b>	<b>Partial km</b>	<b>DIRECTION</b>	<b>INFORMATION</b>	<b>km to run</b>
<b>17.99</b>	<b>0.33</b>		 <b>TC 5A</b> <b>Itea - Regroup IN</b>	
		11		



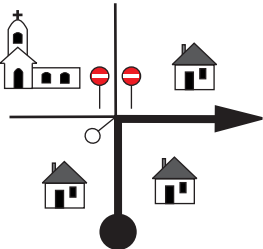
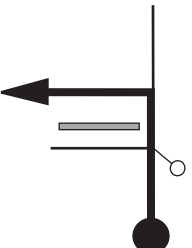
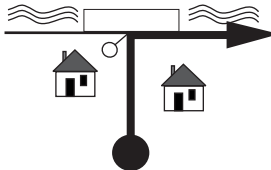


TC 6C Park Ferme OUT		DISTANCE	PAGE
Service Spot SS6		18.16 km	30
SERVICE SPOT SS 6 KAROUTES			
Total km	Partial km	DIRECTION	INFORMATION
0.00	0.00	 <p>1</p>	 <p>TC 6C Parc Ferme OUT</p>
0.03	0.03	 <p>2</p>	
0.32	0.29	 <p>3</p>	
0.79	0.47	 <p>4</p>	
11.62	10.83	 <p>5</p>	

↗ next in 0.07 ↘




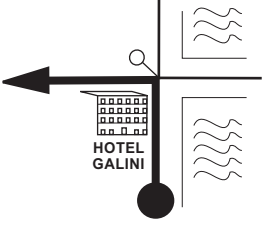

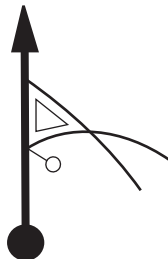
TC 6C Park Ferme OUT		DISTANCE	PAGE
Service Spot SS6		18.16 km	31
SERVICE SPOT SS 6 KAROUTES			
Total km	Partial km	DIRECTION	INFORMATION
11.69	0.07	 <p>6</p>	
12.39	0.70	 <p>7</p>	
17.86	5.47	 <p>8</p>	<p>Service is allowed</p>
18.16	0.30	 <p>9</p>	







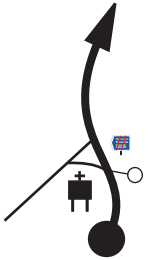

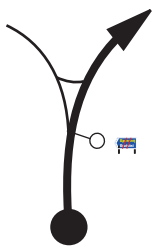

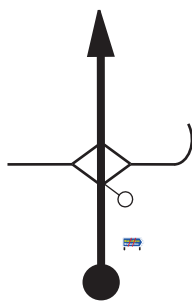

Service Spot SS6		DISTANCE	PAGE
TC 6A	Itea Service B IN	19.28 km	32
Total km	Partial km	DIRECTION	INFORMATION
0.00	0.00	 <p>1</p>	
6.41	6.41	 <p>2</p>	
6.46	0.05	 <p>3</p>	
12.82	6.36	 <p>4</p>	
17.70	4.88	 <p>5</p>	

Service Spot SS6		DISTANCE	PAGE
TC 6A	Itea Service B IN	19.28 km	33
Total km	Partial km	DIRECTION	INFORMATION
18.25	0.55	 <p>6</p>	
18.58	0.33	 <p>7</p>	<p><b>TRINGA STR.</b></p>
18.67	0.09	 <p>8</p>	
18.86	0.19	 <p>9</p>	
19.28	0.42	 <p>10</p>	 <p>TC 6A Itea - Service B IN</p>




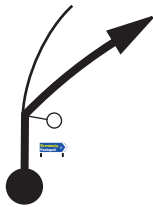

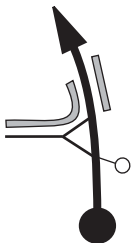
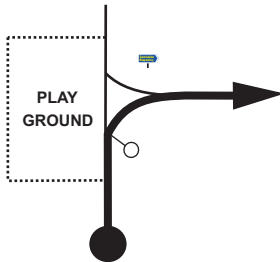

<b>TC 6C</b>	<b>Parc Ferme OUT</b>	<b>DISTANCE</b>		<b>PAGE</b>
	<b>Service Sopt SS7</b>	<b>51.54 km</b>		<b>34</b>
<b>SERVICE SPOT SS 7 AMFISSA</b>				

Total km	Partial km	DIRECTION	INFORMATION	km to run
0.00	0.00	 <p>1</p>	 <p>TC 6C Parc Ferme OUT</p>	
0.03	0.03	 <p>2</p>		
0.32	0.29	 <p>3</p>		
0.80	0.48	 <p>4</p>		
3.11	2.31	 <p>5</p>		

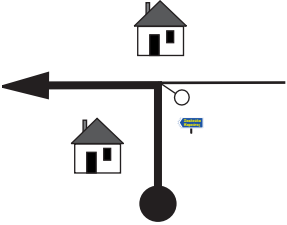

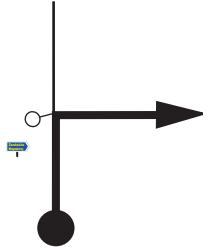
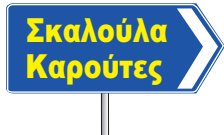
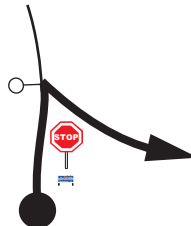





TC 6C Parc Ferme OUT		DISTANCE	PAGE
Service Sopt SS7		51.54 km	35
SERVICE SPOT SS 7 AMFISSA			
Total km	Partial km	DIRECTION	INFORMATION
4.75	1.64	<p>6</p>	
8.60	3.85	<p>7</p>	
11.84	3.24	<p>8</p>	<b>Ag. Efthimia village entrance</b>
12.38	0.54	<p>9</p>	
12.44	0.06	<p>10</p>	

TC 6C Parc Ferme OUT		DISTANCE	PAGE
Service Sopt SS7		51.54 km	36
SERVICE SPOT SS 7 AMFISSA			
Total km	Partial km	DIRECTION	INFORMATION
			km to run
12.97	0.53	 11	
19.16	6.19	 12	
27.17	8.01	 13	
31.04	3.87	 14	
32.71	1.67	 15	

<b>TC 6C</b>	<b>Parc Ferme OUT</b>	<b>DISTANCE</b>		<b>PAGE</b>
	<b>Service Sopt SS7</b>	<b>51.54 km</b>		<b>37</b>
<b>SERVICE SPOT SS 7 AMFISSA</b>				

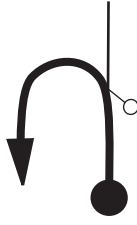



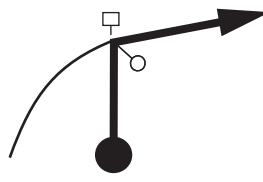

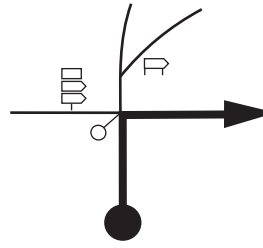

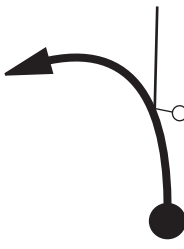
Total km	Partial km	DIRECTION	INFORMATION	km to run
36.82	4.11	 <p>16</p>		
39.85	3.03	 <p>17</p>		
40.65	0.80	 <p>18</p>		
41.52	0.87	 <p>19</p>		
41.64	0.12	 <p>20</p>		

↗ next in 0.18 ↘

TC 6C Parc Ferme OUT		DISTANCE	PAGE
Service Sopt SS7		51.54 km	38
SERVICE SPOT SS 7 AMFISSA			
Total km	Partial km	DIRECTION	INFORMATION
			km to run
41.82	0.18	 <p>21</p>	
41.88	0.06	 <p>22</p>	
46.38	4.50	 <p>23</p>	
50.38	4.00	 <p>24</p>	
51.04	0.66	 <p>25</p>	 <p><b>Service is allowed</b></p>

<b>TC 6C Parc Ferme OUT</b>		<b>DISTANCE</b>		<b>PAGE</b>
<b>Service Sopt SS7</b>		51.54 km		<b>39</b>
<b>SERVICE SPOT SS 7 AMFISSA</b>				
Total km	Partial km	<b>DIRECTION</b>	<b>INFORMATION</b>	km to run
<b>51.54</b>	<b>0.50</b>	<p>Stop SS7</p> <p>26</p>		

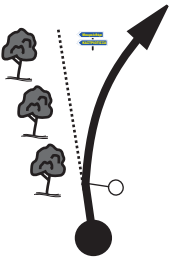


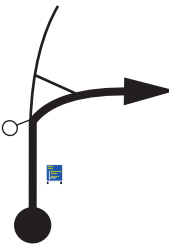


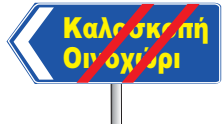



Service Spot SS7		DISTANCE	PAGE	
Service Spot SS8		47.61 km	40	
SERVICE SPOT SS 8 STROMI				
Total km	Partial km	DIRECTION	INFORMATION	
			km to run	
0.00	0.00	 <p>1</p>		
5.16	5.16	 <p>2</p>		
8.35	3.19	 <p>3</p>		
9.69	1.34	 <p>4</p>		
9.74	0.05	 <p>25</p>		

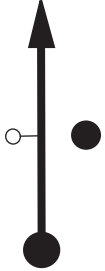

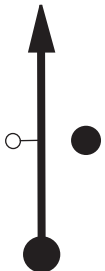
<b>Service Spot SS8</b>	<b>DISTANCE</b>		<b>PAGE</b>
<b>Service Spot SS8</b>	47.61 km		<b>41</b>
<b>SERVICE SPOT SS 8 STROMI</b>			


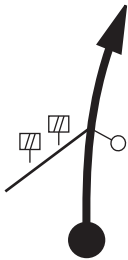
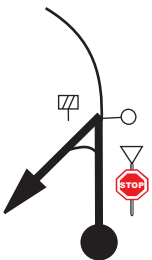

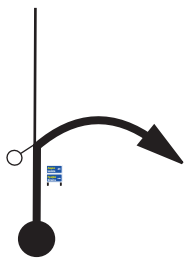



Total km	Partial km	DIRECTION	INFORMATION	km to run
10.27	0.53	<p>6</p>		
17.52	7.25	<p>7</p>		
26.03	8.51	<p>8</p>		
32.85	6.82	<p>9</p>		
37.77	4.92	<p>10</p>		



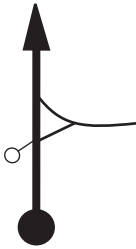
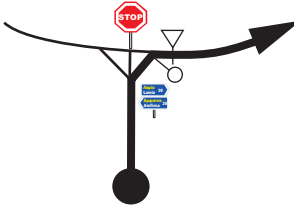

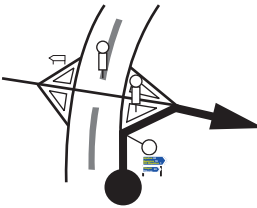



<b>Service Spot SS8</b>		<b>DISTANCE</b>	<b>PAGE</b>
<b>Service Spot SS8</b>		47.61 km	42
<b>SERVICE SPOT SS 8 STROMI</b>			


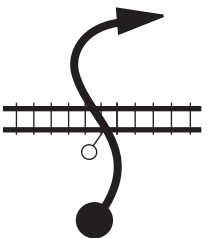

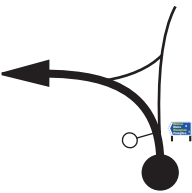

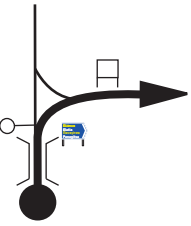



Total km	Partial km	DIRECTION	INFORMATION	km to run
38.80	1.03	 <p>11</p>		
43.91	5.11	 <p>12</p>		
45.11	1.20	 <p>13</p>		
46.83	1.72	 <p>14</p>		
47.21	0.38	 <p>15</p>		



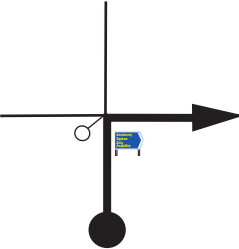

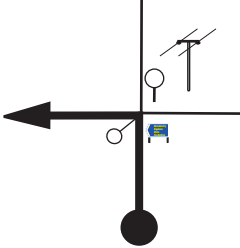

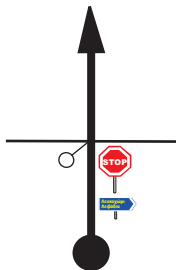

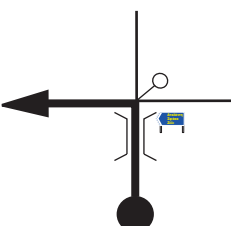

↗ next in 0.10 ↘

<b>Service Spot SS8</b>		<b>DISTANCE</b>		<b>PAGE</b>
<b>Service Spot SS8</b>		47.61 km		<b>43</b>
<b>SERVICE SPOT SS 8 STROMI</b>				
Total km	Partial km	<b>DIRECTION</b>	<b>INFORMATION</b>	km to run
<b>47.31</b>	<b>0.10</b>	 16	 <b>Service is allowed</b>	
<b>47.61</b>	<b>0.30</b>	 17		

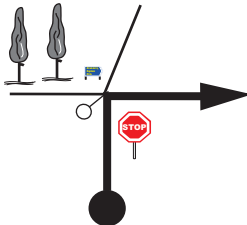

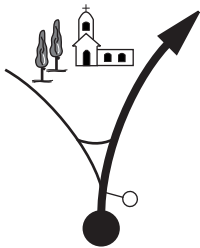
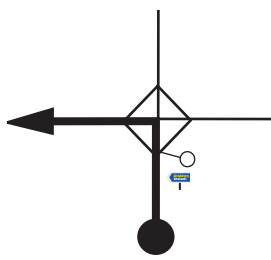

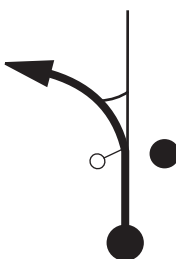
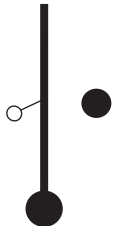
Service Spot SS8		DISTANCE	PAGE
TC 8A	Gravia - Regroup IN	23.67 km	44
Total km	Partial km	DIRECTION	INFORMATION
0.00	0.00	 <p>1</p>	
6.94	6.94	 <p>2</p>	
13.43	6.49	 <p>3</p>	
22.68	9.25	 <p>4</p>	
23.67	0.99	 <p>5</p>	 <p>TC 8A Gravia - Regroup IN</p>

TC 8B Gravia - Regroup OUT		DISTANCE	PAGE	
Service Spot SS9		50.24 km	45	
SERVICE SPOT SS 9 ELATIA				
Total km	Partial km	DIRECTION	INFORMATION	km to run
0.00	0.00	 <p>1</p>	 <p>TC 8B Gravia - Regroup OUT</p>	
0.35	0.35	 <p>2</p>		
1.64	1.29	 <p>3</p>		
5.60	3.96	 <p>4</p>		
19.93	14.33	 <p>5</p>		

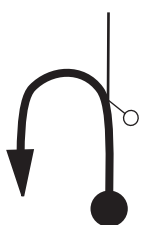
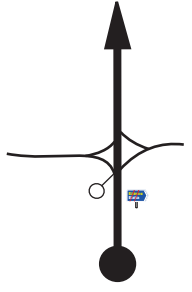

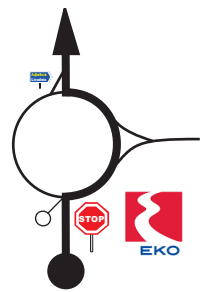

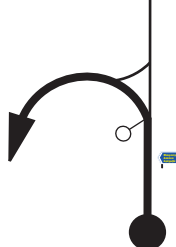



TC 8B Gravia - Regroup OUT		DISTANCE	PAGE	
Service Spot SS9		50.24 km	46	
SERVICE SPOT SS 9 ELATIA				
Total km	Partial km	DIRECTION	INFORMATION	km to run
20.25	0.32	 6		
22.59	2.34	 7		
30.22	7.63	 8		
30.55	0.33	 9		
35.10	4.55	 10		

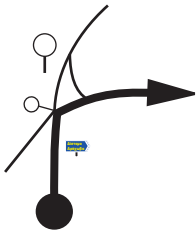

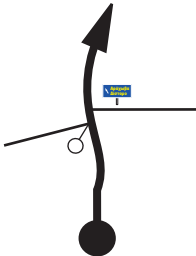

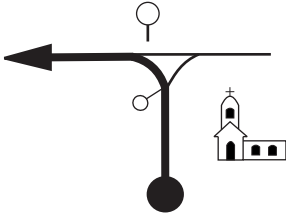
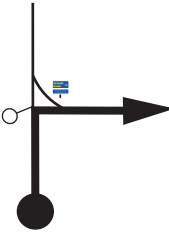

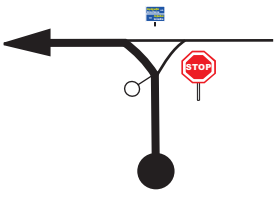

TC 8B Gravia - Regroup OUT		DISTANCE	PAGE
Service Spot SS9		50.24 km	47
SERVICE SPOT SS 9 ELATIA			
Total km	Partial km	DIRECTION	INFORMATION
			km to run
37.19	2.09	 11	
37.72	0.53	 12	
37.95	0.23	 13	
38.39	0.44	 14	
38.51	0.12	 15	




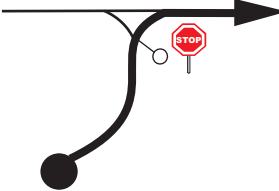


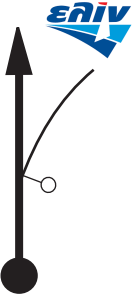
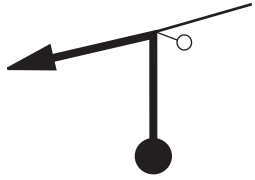
TC 8B Gravia - Regroup OUT		DISTANCE	PAGE
Service Spot SS9		50.24 km	48
SERVICE SPOT SS 9 ELATIA			
Total km	Partial km	DIRECTION	INFORMATION
38.73	0.22	 <p>16</p>	
40.60	1.87	 <p>17</p>	
44.81	4.21	 <p>18</p>	
50.04	5.23	 <p>19</p>	<p><b>Service is allowed</b></p>
50.24	0.20	<p><b>Stop SS8</b></p> 	

<b>Service Spot SS9</b>	<b>DISTANCE</b>		<b>PAGE</b>
<b>Service Spot SS10</b>	43.31 km		<b>49</b>
<b>SERVICE SPOT SS 10 DISTOMO</b>			

Total km	Partial km	DIRECTION	INFORMATION	km to run
0.00	0.00	 <p>1</p>		
5.19	5.19	 <p>2</p>		
1.22	7.01	 <p>3</p>		
15.63	3.43	 <p>4</p>		
18.70	3.07	 <p>5</p>		




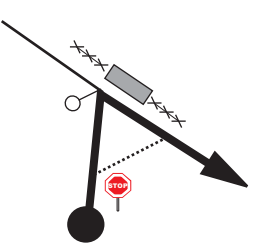

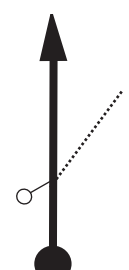





Service Spot SS9		DISTANCE	PAGE	
Service Spot SS10		43.31 km	50	
SERVICE SPOT SS 10 DISTOMO				
Total km	Partial km	DIRECTION	INFORMATION	km to run
24.18	5.48	 <p>6</p>		
24.66	0.48	 <p>7</p>		
25.16	0.50	 <p>8</p>		
25.40	0.24	 <p>9</p>		
35.73	10.33	 <p>10</p>		

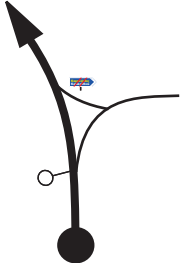




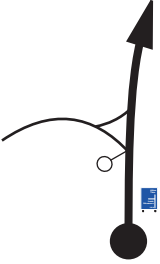



<b>Service Spot SS9</b>	<b>DISTANCE</b>		<b>PAGE</b>
<b>Service Spot SS10</b>	43.31 km		<b>51</b>
<b>SERVICE SPOT SS 10 DISTOMO</b>			



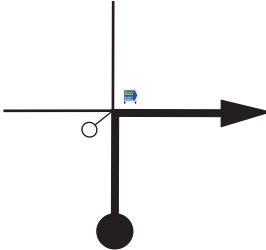

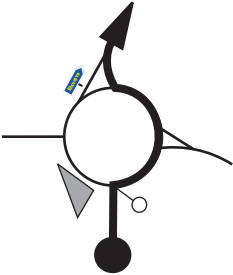

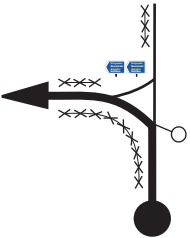

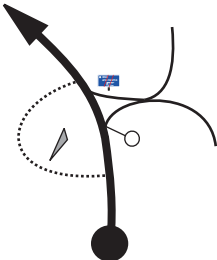

Total km	Partial km	DIRECTION	INFORMATION	km to run
36.34	0.61	 <p>11</p>		
36.64	0.30	 <p>12</p>		
37.50	0.86	 <p>13</p>		
38.27	0.77	 <p>14</p>		
38.81	0.54	 <p>15</p>		

Service Spot SS9		DISTANCE	PAGE
Service Spot SS10		43.31 km	52
SERVICE SPOT SS 10 DISTOMO			
Total km	Partial km	DIRECTION	INFORMATION
			km to run
39.47	0.66	<p>16</p>	
43.11	3.64	<p>17</p>	<div style="background-color: #cccccc; width: 20px; height: 100%;"></div> <p><b>Service is allowed</b></p>
43.31	0.20	<p><b>Stop SS10</b></p> <p>18</p>	


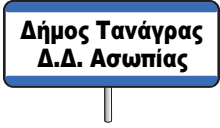
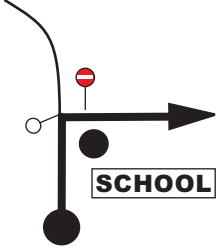


<b>Service Spot SS10</b>	<b>DISTANCE</b>		<b>PAGE</b>
<b>Service Spot SS11</b>	93.83 km		<b>53</b>
<b>SERVICE SPOT SS 11 NEOCHORAKI</b>			

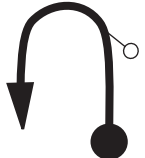
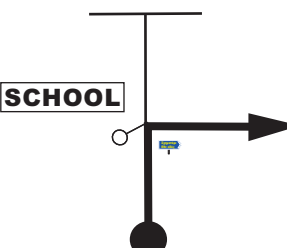

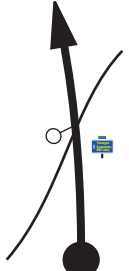



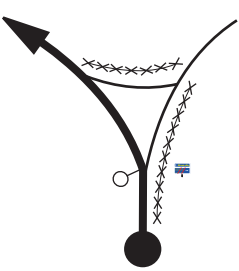

Total km	Partial km	DIRECTION	INFORMATION	km to run
0.00	0.00	 <p>1</p>		
3.64	3.64	 <p>2</p>	 <p><b>No Service</b></p>	
4.61	0.97	 <p>3</p>		
6.97	2.36	 <p>4</p>	 	
7.13	0.16	 <p>5</p>	  <p><b>Attention exit to Main Road</b></p>	

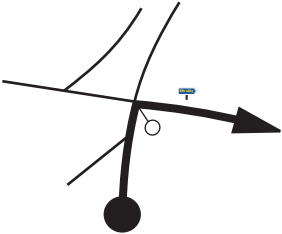

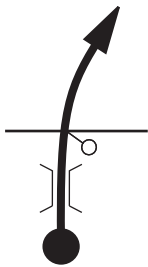
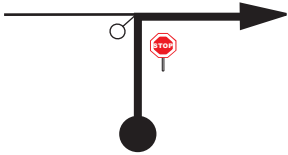
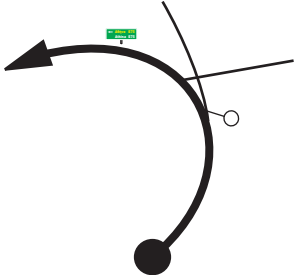

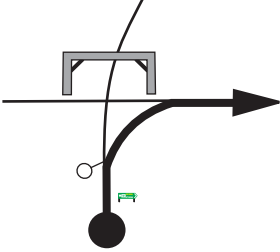

Service Spot SS10		DISTANCE	PAGE
Service Spot SS11		93.83 km	54
SERVICE SPOT SS 11 NEOCHORAKI			
Total km	Partial km	DIRECTION	INFORMATION
			km to run
14.61	7.48	 <p>6</p>	
21.56	6.95	 <p>7</p>	
23.95	2.39	 <p>8</p>	
29.99	6.04	 <p>9</p>	
50.29	20.30	 <p>10</p>	

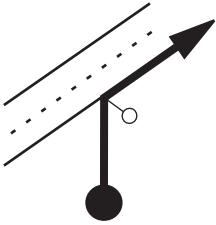

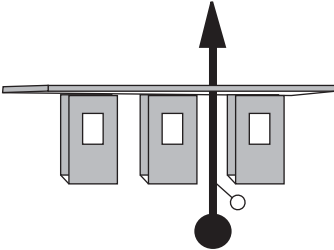
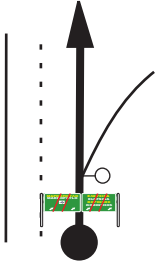

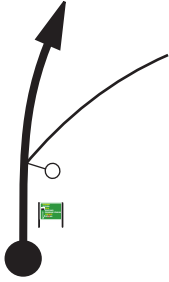

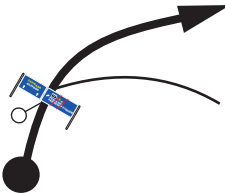

Service Spot SS10		DISTANCE	PAGE
Service Spot SS11		93.83 km	55
SERVICE SPOT SS 11 NEOCHORAKI			
Total km	Partial km	DIRECTION	INFORMATION
			km to run
69.68	19.39	 <p>11</p>	
71.22	1.54	 <p>12</p>	
73.42	2.20	 <p>13</p>	
76.08	2.66	 <p>14</p>	
82.10	19.35	 <p>10</p>	

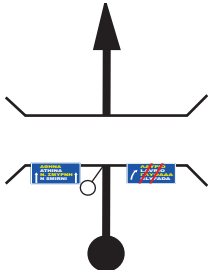

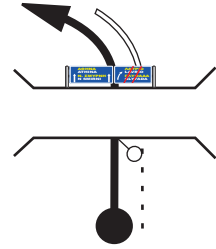

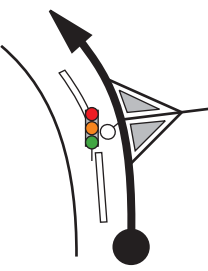
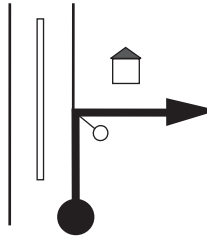
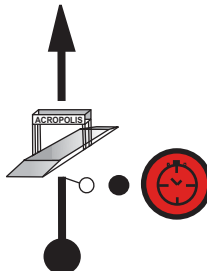



Service Spot SS10		DISTANCE	PAGE
Service Spot SS11		93.83 km	56
SERVICE SPOT SS 11 NEOCHORAKI			
Total km	Partial km	DIRECTION	INFORMATION
			km to run
92.80	10.70	 16	
93.64	0.84	 17	 Service is allowed
93.83	0.19	 18	

Service Spot SS11		DISTANCE	PAGE
TC 11A	ATHENS - Zappion Finish	89.69 km	57
Total km	Partial km	DIRECTION	INFORMATION
0.00	0.00	 <p>1</p>	
0.19	0.19	 <p>2</p>	 <p>No Service</p>
0.40	0.21	 <p>3</p>	
6.66	6.26	 <p>4</p>	
6.78	0.12	 <p>5</p>	

Service Spot SS11		DISTANCE	PAGE	
TC 11A	ATHENS - Zappion Finish	89.69 km	58	
Total km	Partial km	DIRECTION	INFORMATION	km to run
7.37	0.59	 <p>6</p>		
8.12	0.75	 <p>7</p>		
11.31	3.19	 <p>8</p>		
13.67	2.36	 <p>9</p>		
13.82	0.15	 <p>10</p>		

Service Spot SS11		DISTANCE	PAGE	
TC 11A	ATHENS - Zappion Finish	89.69 km	59	
Total km	Partial km	DIRECTION	INFORMATION	km to run
14.03	0.21	 <p>11</p>	 <p>Entrance to New Nat. Road</p>	
49.02	34.99	 <p>12</p>	Toll Post 3.30€	
65.45	16.43	 <p>13</p>		
81.49	16.04	 <p>14</p>		
81.86	0.37	 <p>15</p>		

Service Spot SS11		DISTANCE	PAGE	
TC 11A	ATHENS - Zappion Finish	89.69 km	60	
Total km	Partial km	DIRECTION	INFORMATION	km to run
82.52	0.66	 <p>16</p>		
83.56	1.04	 <p>17</p>	 <p>Syngrou Ave</p>	
88.94	5.38	 <p>18</p>		
89.47	0.53	 <p>19</p>		
89.69	0.22	 <p>20</p>	 <p>TC 11A ATHENS - Zappion Finish</p>	